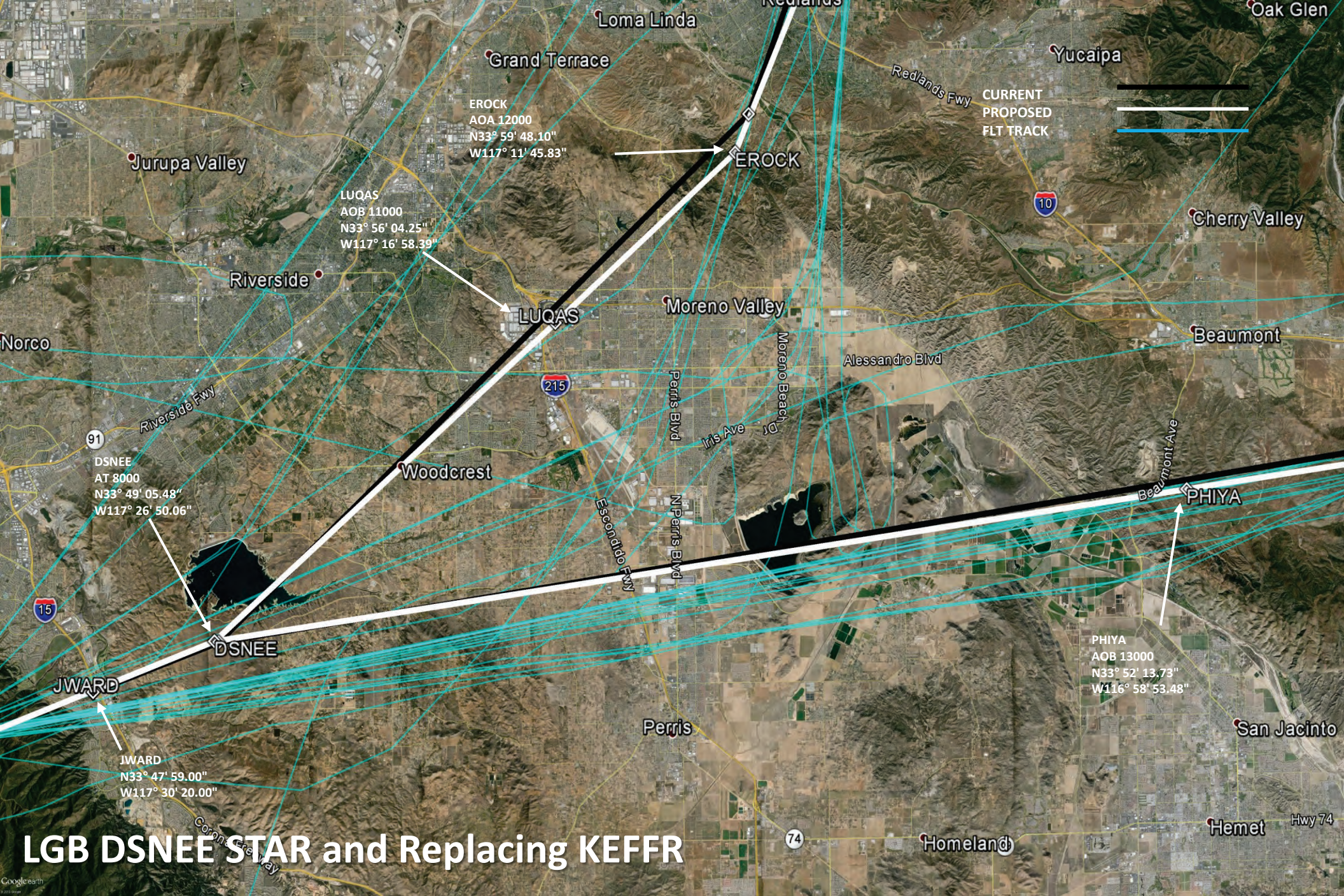

LGB DSNEE STAR and Replacing KEFFR

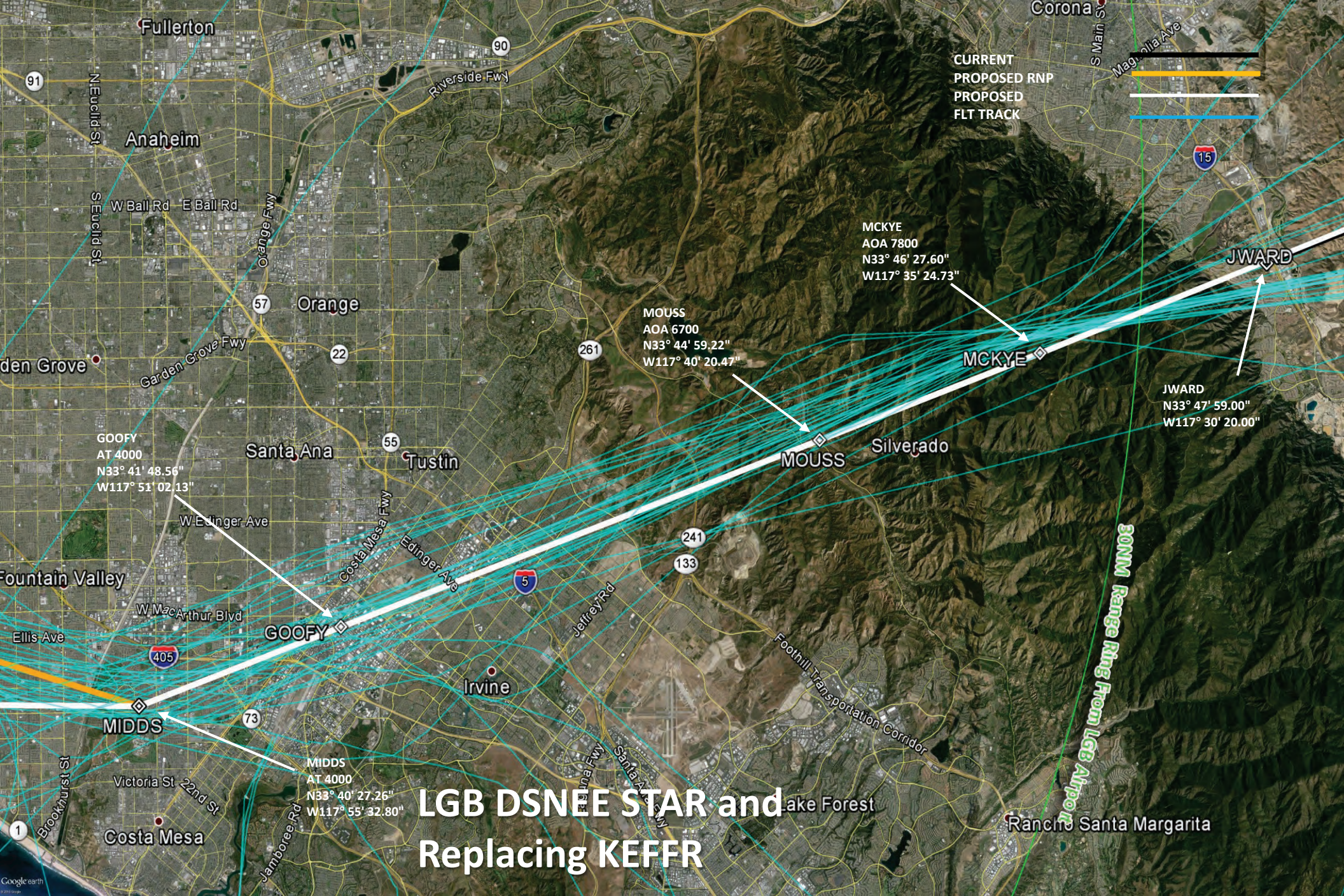
CURRENT
PROPOSED RNP
PROPOSED
FLT TRACK
MCKYE
AOA 7800
N33° 46' 27.60"
W117° 35' 24.73"
MOUSS
AOA 6700
N33° 44' 59.22"
W117° 40' 20.47"
JWARD
N33° 47' 59.00"
W117° 30' 20.00"
GOOFY
AT 4000
N33° 41' 48.56"
W117° 51' 02.13"
MIDDS
AT 4000
N33° 40' 27.26"
W117° 55' 32.80"
MCKYE
MOUSS
GOOFY
MIDDS
JWARD
30NM Range Ring From LGB Airport
Fullerton
Anaheim
Orange
Santa Ana
Tustin
Silverado
Irvine
Costa Mesa
Lake Forest
Rancho Santa Margarita
Corona
Fountain Valley
Garden Grove
Riverside Fwy
Orange Fwy
Garden Grove Fwy
Costa Mesa Fwy
Edinger Ave
Jeffrey Rd
Foothill Transportation Corridor
W Ball Rd
E Ball Rd
W Edinger Ave
W MacArthur Blvd
Ellis Ave
Victoria St
22nd St
Brookhurst St
Jamboree Rd
N Euclid St
S Euclid St
S Main St
Magnolia Ave
LGB DSNEE STAR and
Replacing KEFFR

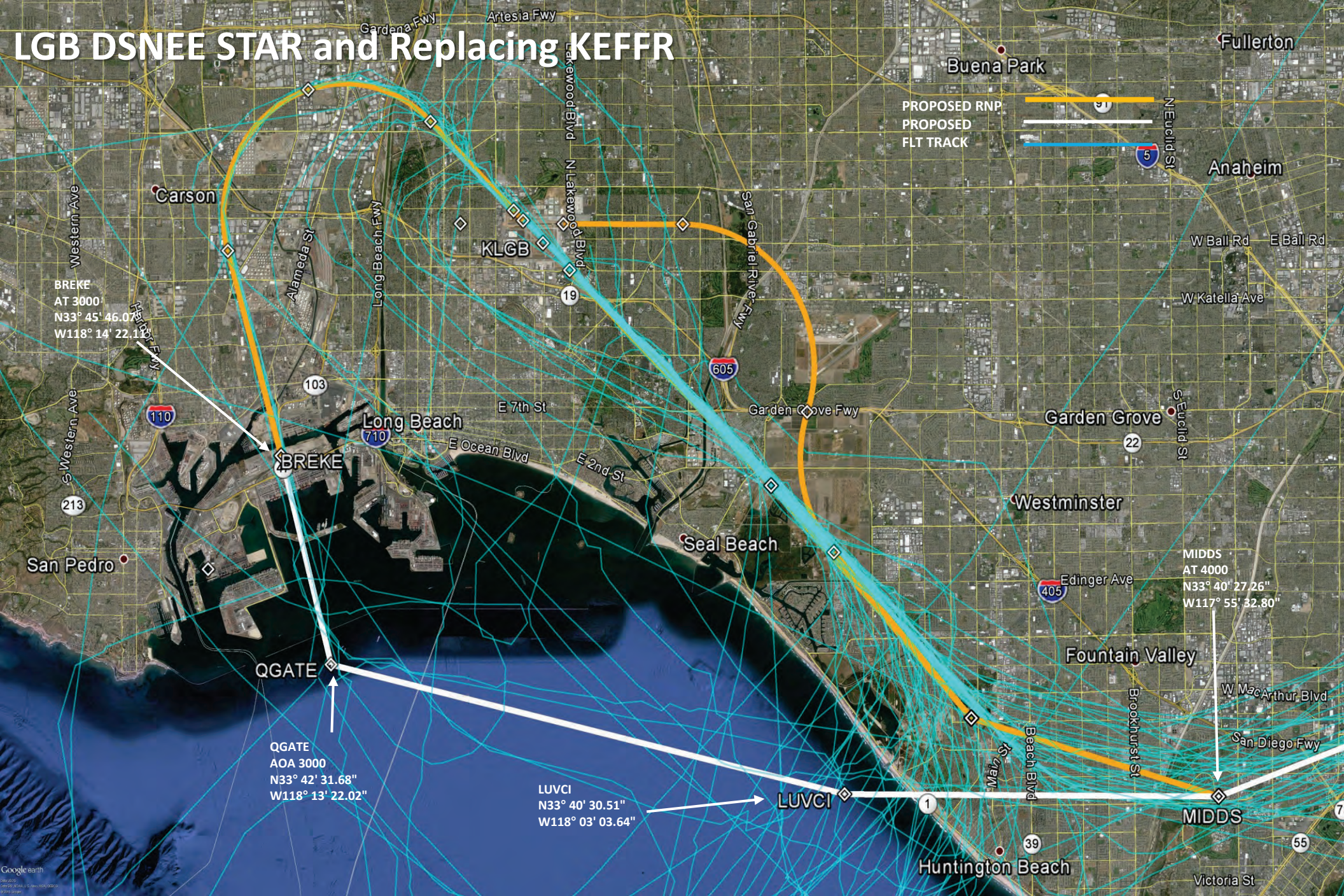
LGB DSNEE STAR and Replacing KEFFR
PROPOSED RNP
PROPOSED
FLT TRACK
BREKE
AT 3000
N33° 45' 46.07"
W118° 14' 22.12"
QGATE
AOA 3000
N33° 42' 31.68"
W118° 13' 22.02"
LUVCI
N33° 40' 30.51"
W118° 03' 03.64"
MIDDS
AT 4000
N33° 40' 27.26"
W117° 55' 32.80"
BREKE
QGATE
LUVCI
MIDDS
KLGB
Carson
Long Beach
San Pedro
Seal Beach
Buena Park
Fullerton
Anaheim
Garden Grove
Westminster
Fountain Valley
Huntington Beach
Gardena Fwy
Artesia Fwy
Lakewood Blvd
N Lakewood Blvd
Western Ave
S Western Ave
Alameda St
Long Beach Fwy
Harbor Fwy
San Gabriel River Fwy
Garden Grove Fwy
N Euclid St
S Euclid St
W Ball Rd
E Ball Rd
W Katella Ave
E 7th St
E Ocean Blvd
E 2nd St
Edinger Ave
Brookhurst St
Beach Blvd
St Mary
W MacArthur Blvd
San Diego Fwy
Victoria St
Google earth

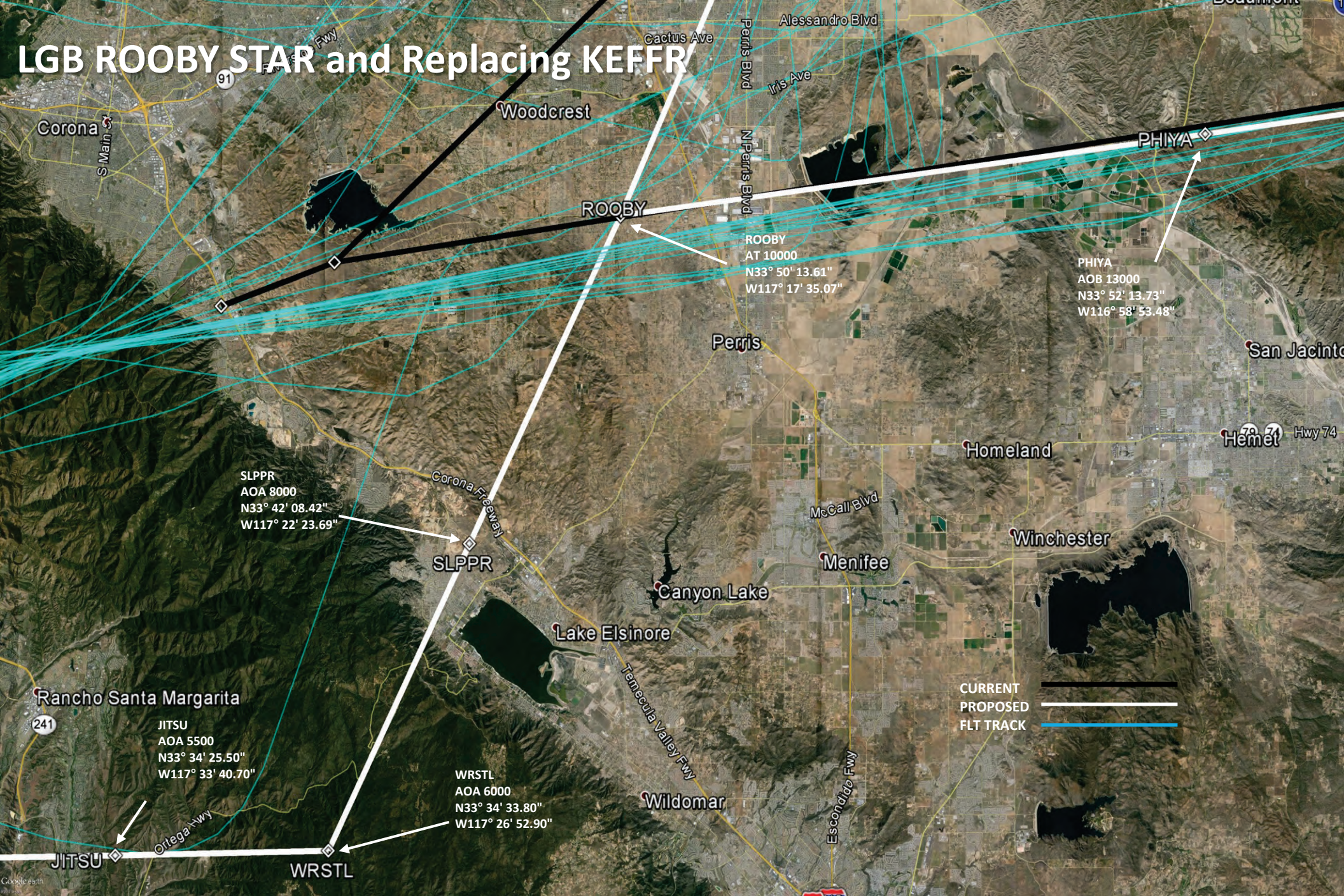
LGB ROOBY STAR and Replacing KEFFR
ROOBY
AT 10000
N33° 50' 13.61"
W117° 17' 35.07"
PHIYA
AOB 13000
N33° 52' 13.73"
W116° 58' 53.48"
SLPPR
AOA 8000
N33° 42' 08.42"
W117° 22' 23.69"
JITSU
AOA 5500
N33° 34' 25.50"
W117° 33' 40.70"
WRSTL
AOA 6000
N33° 34' 33.80"
W117° 26' 52.90"
CURRENT
PROPOSED
FLT TRACK
Corona
Woodcrest
Perris
Homeland
Hemet
Menifee
Winchester
Canyon Lake
Lake Elsinore
Wildomar
Rancho Santa Margarita
Cactus Ave
Alessandro Blvd
Iris Ave
Perris Blvd
N Perris Blvd
S Main St
McCall Blvd
Corona Freeway
Temecula Valley Fwy
Escondido Fwy
Ortega Hwy
Hwy 74
91
241
74

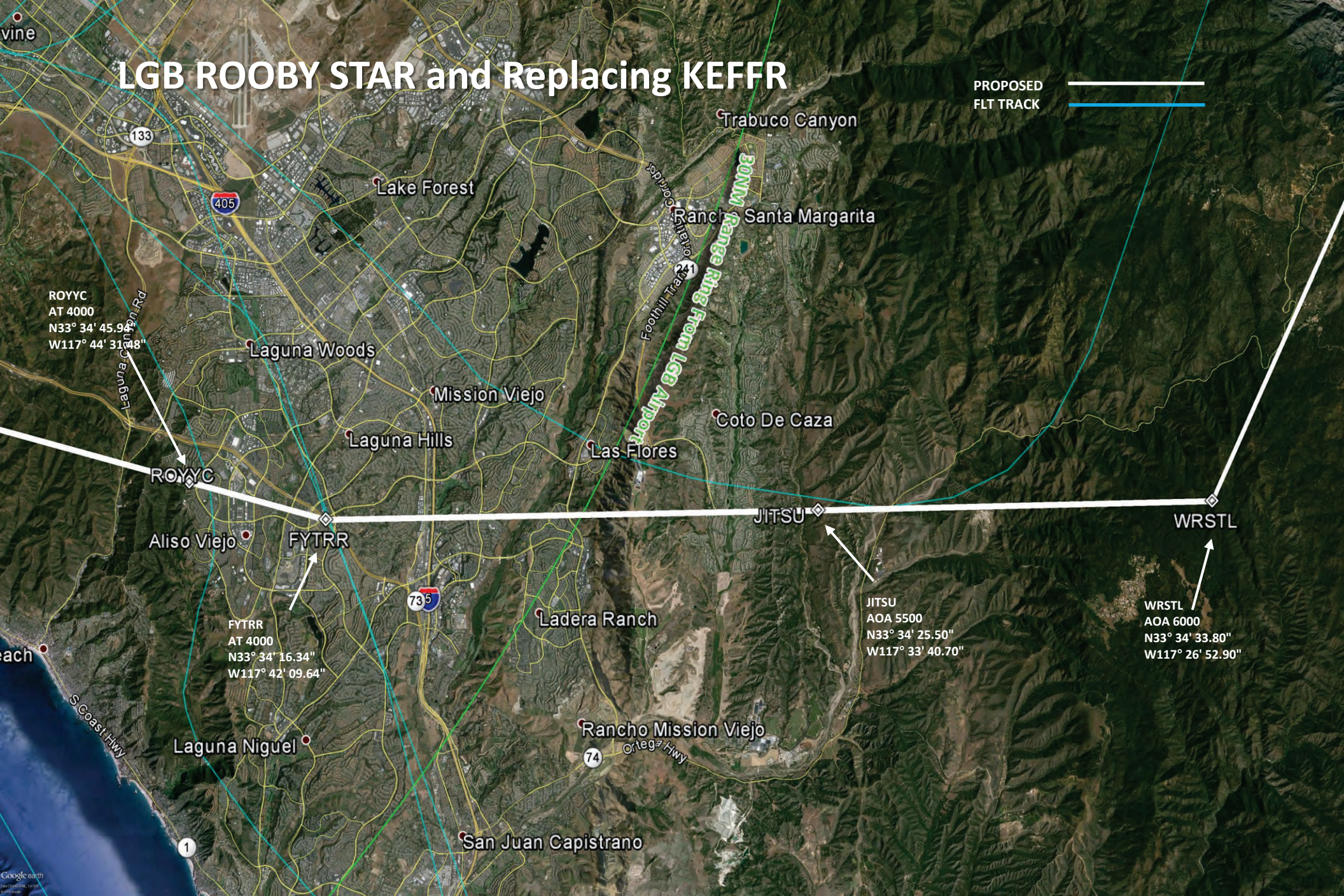
LGB ROOBY STAR and Replacing KEFFR
PROPOSED
FLT TRACK
Trabuco Canyon
Lake Forest
Rancho Santa Margarita
30NM Range Ring From LGB Airport
Foothill Transportation Corridor
Laguna Canyon Rd
Laguna Woods
Mission Viejo
Coto De Caza
Laguna Hills
Las Flores
ROYYC
FYTRR
JITSU
WRSTL
Aliso Viejo
Ladera Ranch
Rancho Mission Viejo
Laguna Niguel
San Juan Capistrano
S Coast Hwy
Ortega Hwy
ROYYC
AT 4000
N33° 34' 45.94"
W117° 44' 31.48"
FYTRR
AT 4000
N33° 34' 16.34"
W117° 42' 09.64"
JITSU
AOA 5500
N33° 34' 25.50"
W117° 33' 40.70"
WRSTL
AOA 6000
N33° 34' 33.80"
W117° 26' 52.90"

LGB ROOBY STAR and Replacing KEFFR

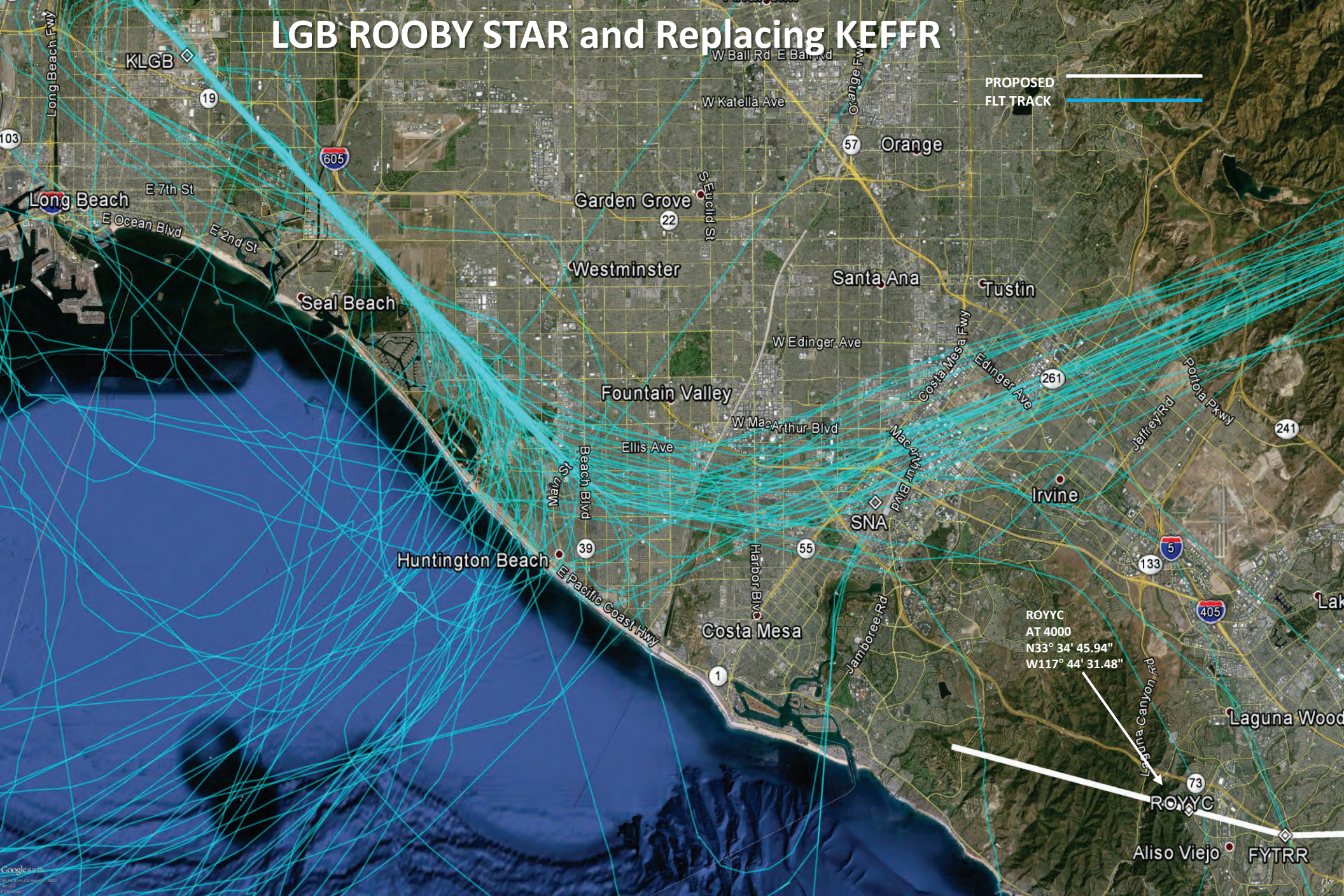

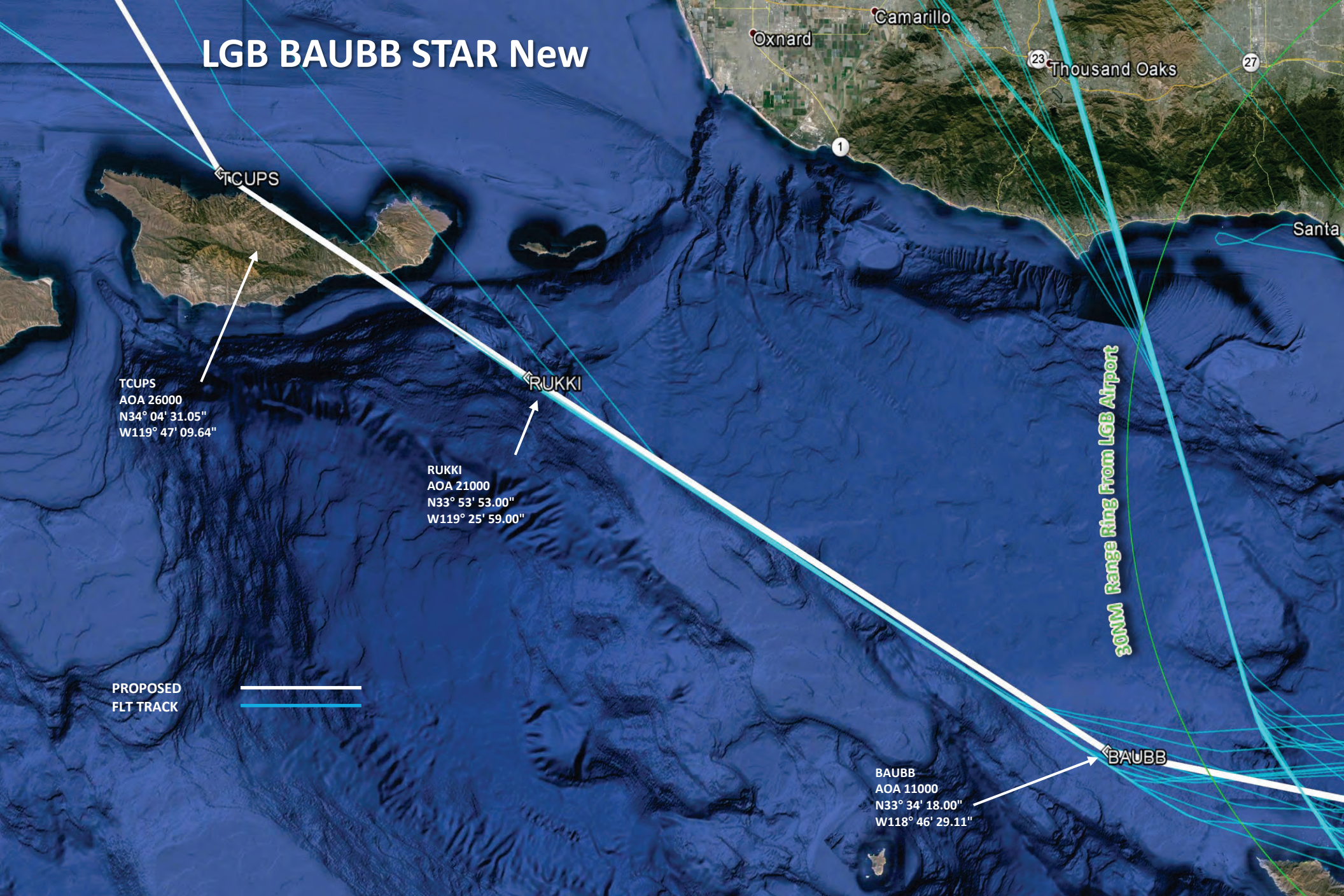
LGB BAUBB STAR New
Camarillo
Oxnard
Thousand Oaks
Santa
TCUPS
RUKKI
BAUBB
TCUPS
AOA 26000
N34° 04' 31.05"
W119° 47' 09.64"
RUKKI
AOA 21000
N33° 53' 53.00"
W119° 25' 59.00"
30NM Range Ring From LGB Airport
PROPOSED
FLT TRACK
BAUBB
AOA 11000
N33° 34' 18.00"
W118° 46' 29.11"

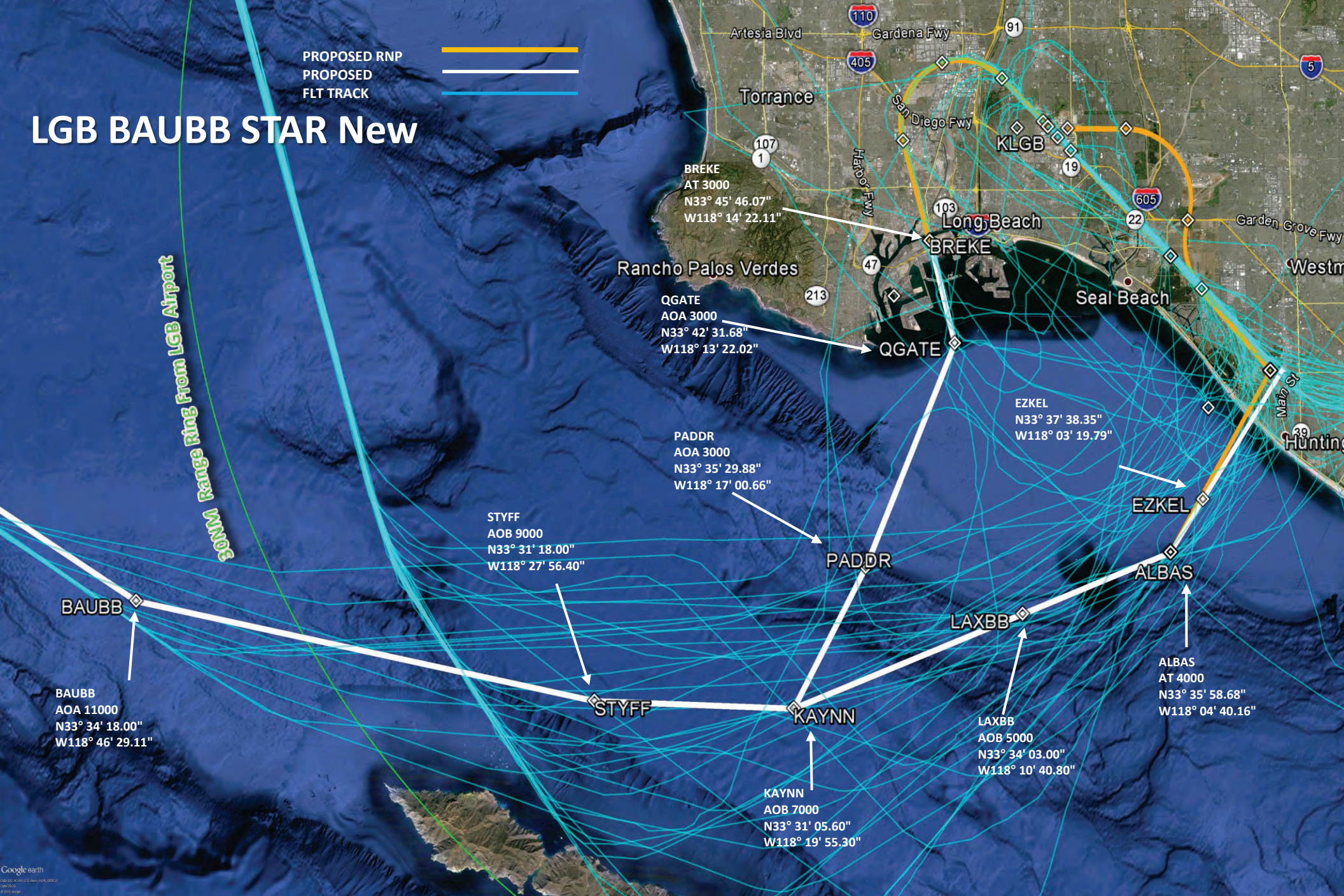
PROPOSED RNP
PROPOSED
FLT TRACK
LGB BAUBB STAR New
30NM Range Ring From LGB Airport
Artesia Blvd
Gardena Fwy
Torrance
San Diego Fwy
Harbor Fwy
KLGB
Long Beach
Garden Grove Fwy
Rancho Palos Verdes
Seal Beach
Main St
BREKE
AT 3000
N33° 45' 46.07"
W118° 14' 22.11"
QGATE
AOA 3000
N33° 42' 31.68"
W118° 13' 22.02"
EZKEL
N33° 37' 38.35"
W118° 03' 19.79"
PADDR
AOA 3000
N33° 35' 29.88"
W118° 17' 00.66"
STYFF
AOB 9000
N33° 31' 18.00"
W118° 27' 56.40"
BAUBB
AOA 11000
N33° 34' 18.00"
W118° 46' 29.11"
KAYNN
AOB 7000
N33° 31' 05.60"
W118° 19' 55.30"
LAXBB
AOB 5000
N33° 34' 03.00"
W118° 10' 40.80"
ALBAS
AT 4000
N33° 35' 58.68"
W118° 04' 40.16"
BREKE
QGATE
EZKEL
PADDR
ALBAS
LAXBB
KAYNN
STYFF
BAUBB

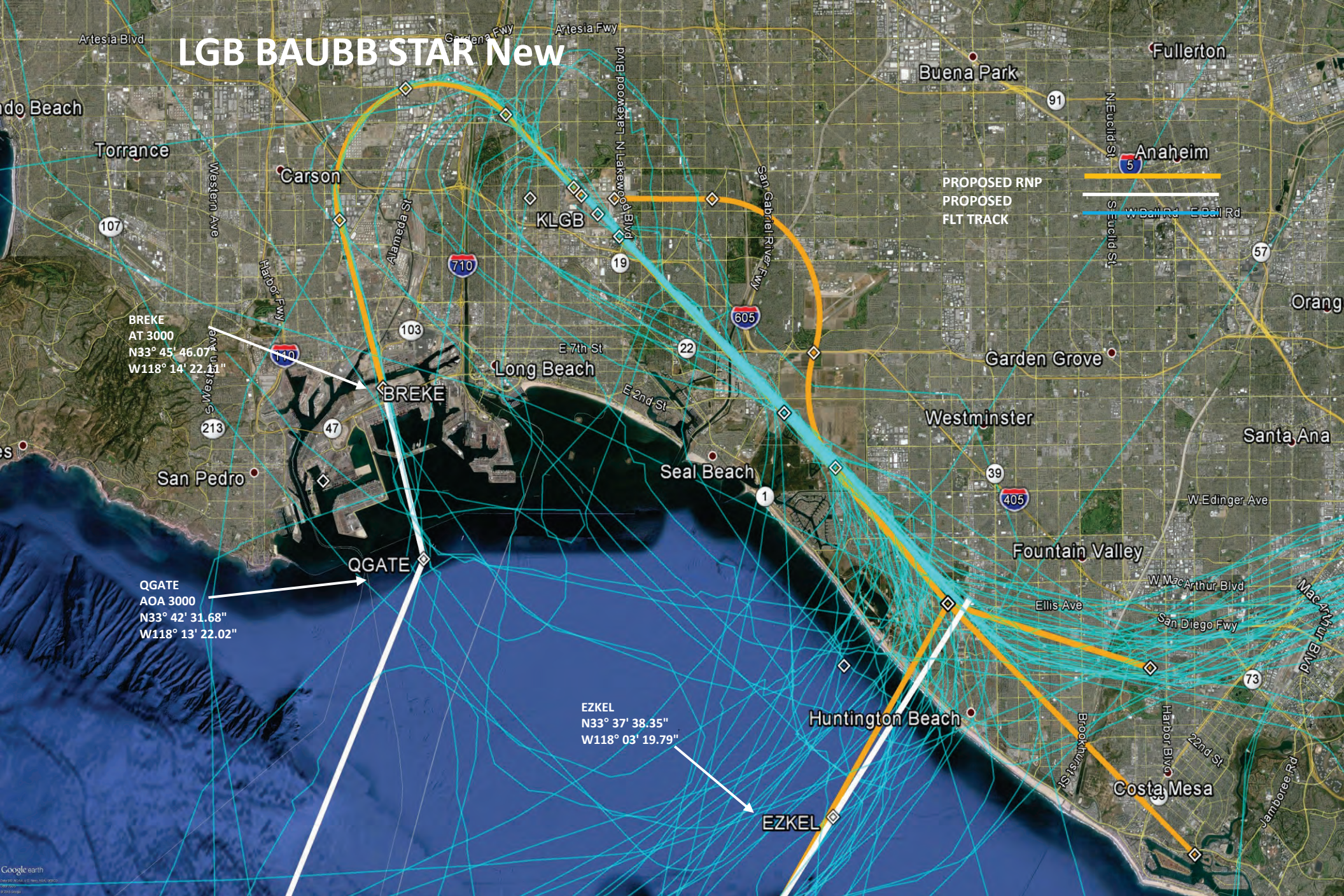
LGB BAUBB STAR New
PROPOSED RNP
PROPOSED
FLT TRACK
BREKE
AT 3000
N33° 45' 46.07"
W118° 14' 22.11"
QGATE
AOA 3000
N33° 42' 31.68"
W118° 13' 22.02"
EZKEL
N33° 37' 38.35"
W118° 03' 19.79"
BREKE
QGATE
KLGB
EZKEL
Long Beach
Seal Beach
Huntington Beach
Westminster
Garden Grove
Fountain Valley
Costa Mesa
Santa Ana
Anaheim
Fullerton
Buena Park
Torrance
Carson
San Pedro
Orang
Artesia Blvd
Artesia Fwy
Gardena Fwy
Western Ave
Harbor Fwy
Alameda St
N Lakewood Blvd
San Gabriel River Fwy
N Euclid St
S Euclid St
W Ball Rd
E Ball Rd
E 7th St
E 2nd St
W Edinger Ave
W MacArthur Blvd
Ellis Ave
San Diego Fwy
MacArthur Blvd
Brookhurst St
Harbor Blvd
22nd St
Jamboree Rd
Google earth

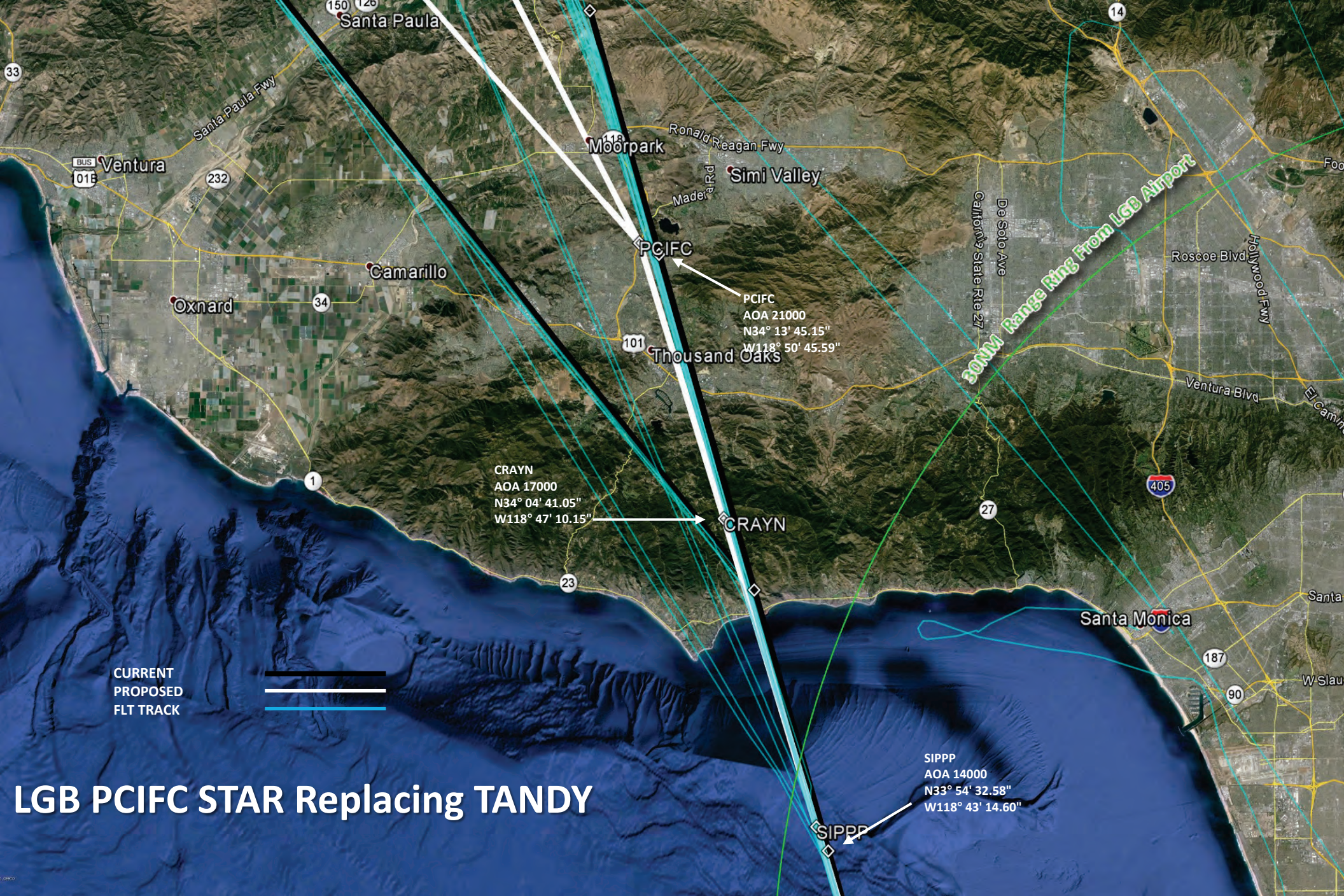

LGB PCIFC STAR Replacing TANDY

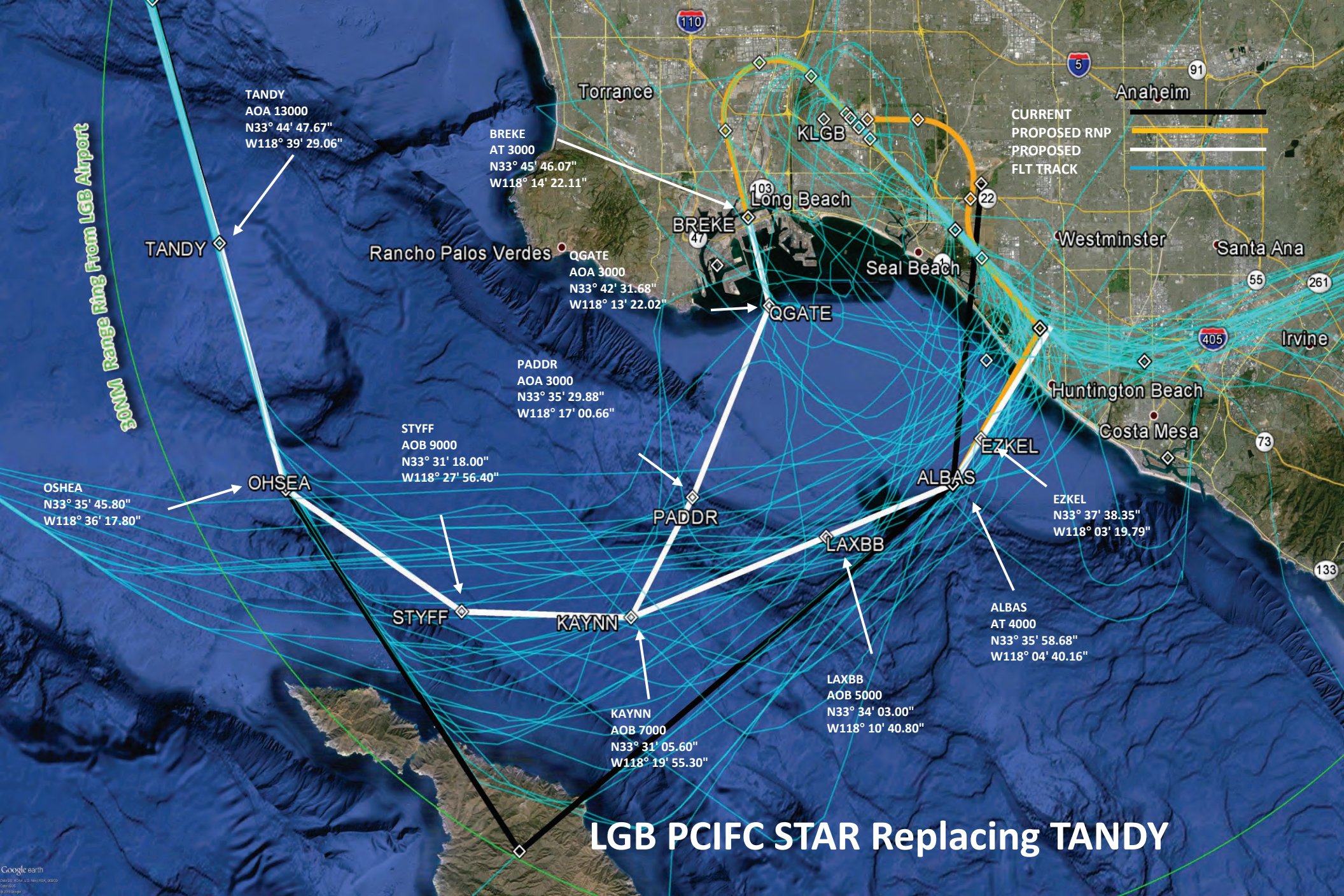
30NM Range Ring From LGB Airport
TANDY
AOA 13000
N33° 44' 47.67"
W118° 39' 29.06"
BREKE
AT 3000
N33° 45' 46.07"
W118° 14' 22.11"
QGATE
AOA 3000
N33° 42' 31.68"
W118° 13' 22.02"
PADDR
AOA 3000
N33° 35' 29.88"
W118° 17' 00.66"
STYFF
AOB 9000
N33° 31' 18.00"
W118° 27' 56.40"
OSHEA
N33° 35' 45.80"
W118° 36' 17.80"
KAYNN
AOB 7000
N33° 31' 05.60"
W118° 19' 55.30"
LAXBB
AOB 5000
N33° 34' 03.00"
W118° 10' 40.80"
ALBAS
AT 4000
N33° 35' 58.68"
W118° 04' 40.16"
EZKEL
N33° 37' 38.35"
W118° 03' 19.79"
CURRENT
PROPOSED RNP
PROPOSED
FLT TRACK
TANDY
BREKE
QGATE
PADDR
STYFF
OHSEA
KAYNN
LAXBB
ALBAS
EZKEL
KLGB
Torrance
Long Beach
Rancho Palos Verdes
Seal Beach
Westminster
Anaheim
Santa Ana
Irvine
Huntington Beach
Costa Mesa
LGB PCIFC STAR Replacing TANDY

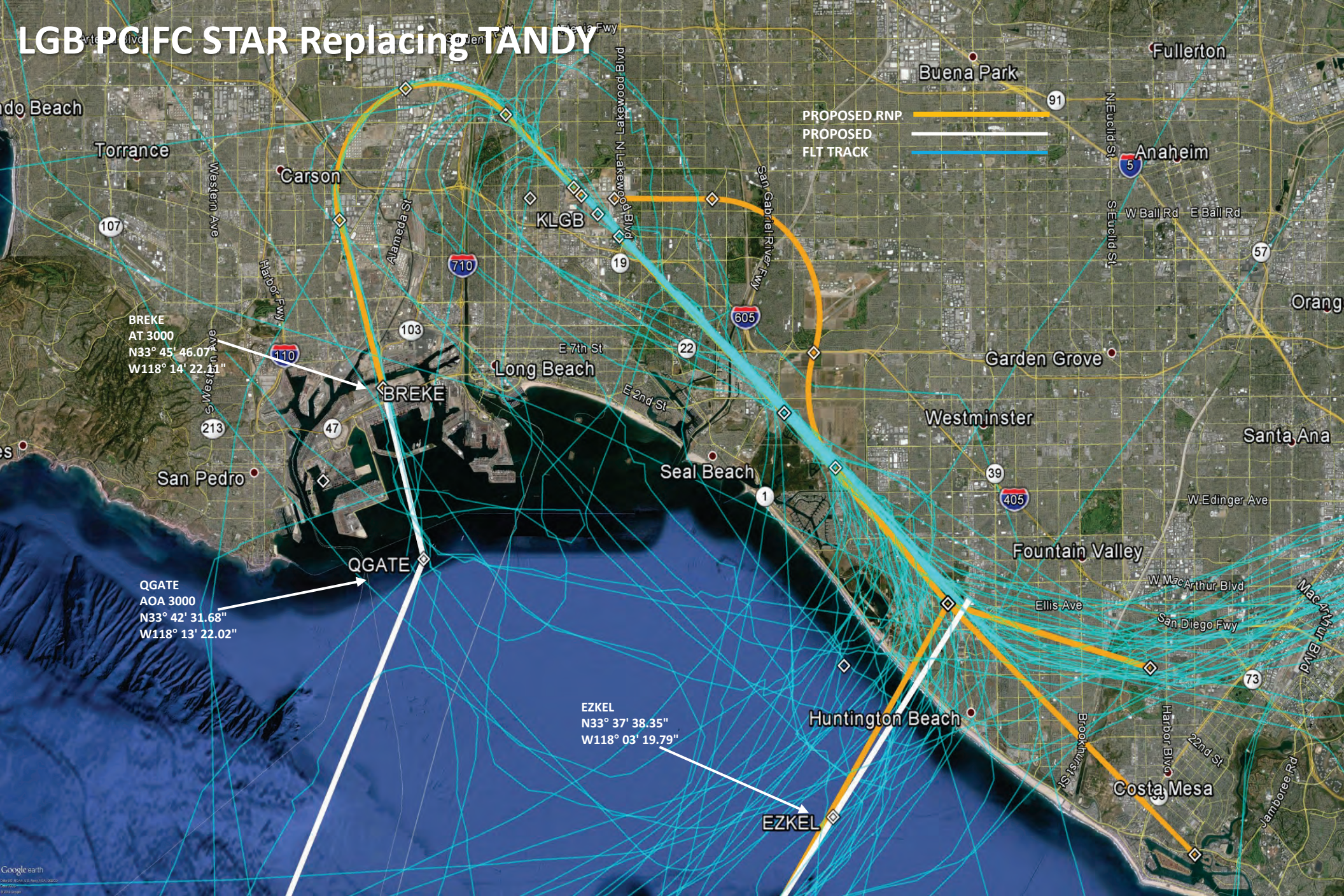
LGB PCIFC STAR Replacing TANDY
PROPOSED RNP
PROPOSED
FLT TRACK
BREKE
AT 3000
N33° 45' 46.07"
W118° 14' 22.11"
QGATE
AOA 3000
N33° 42' 31.68"
W118° 13' 22.02"
EZKEL
N33° 37' 38.35"
W118° 03' 19.79"
BREKE
QGATE
EZKEL
KLGB
Torrance
Carson
Long Beach
San Pedro
Seal Beach
Buena Park
Fullerton
Anaheim
Garden Grove
Westminster
Fountain Valley
Huntington Beach
Costa Mesa
Santa Ana
Western Ave
Alameda St
Harbor Fwy
N Lakewood Blvd
San Gabriel River Fwy
N Euclid St
S Euclid St
W Ball Rd
E Ball Rd
E 7th St
E 2nd St
W Edinger Ave
Ellis Ave
W MacArthur Blvd
San Diego Fwy
MacArthur Blvd
Brookhurst St
Harbor Blvd
22nd St
Jamboree Rd
Google earth