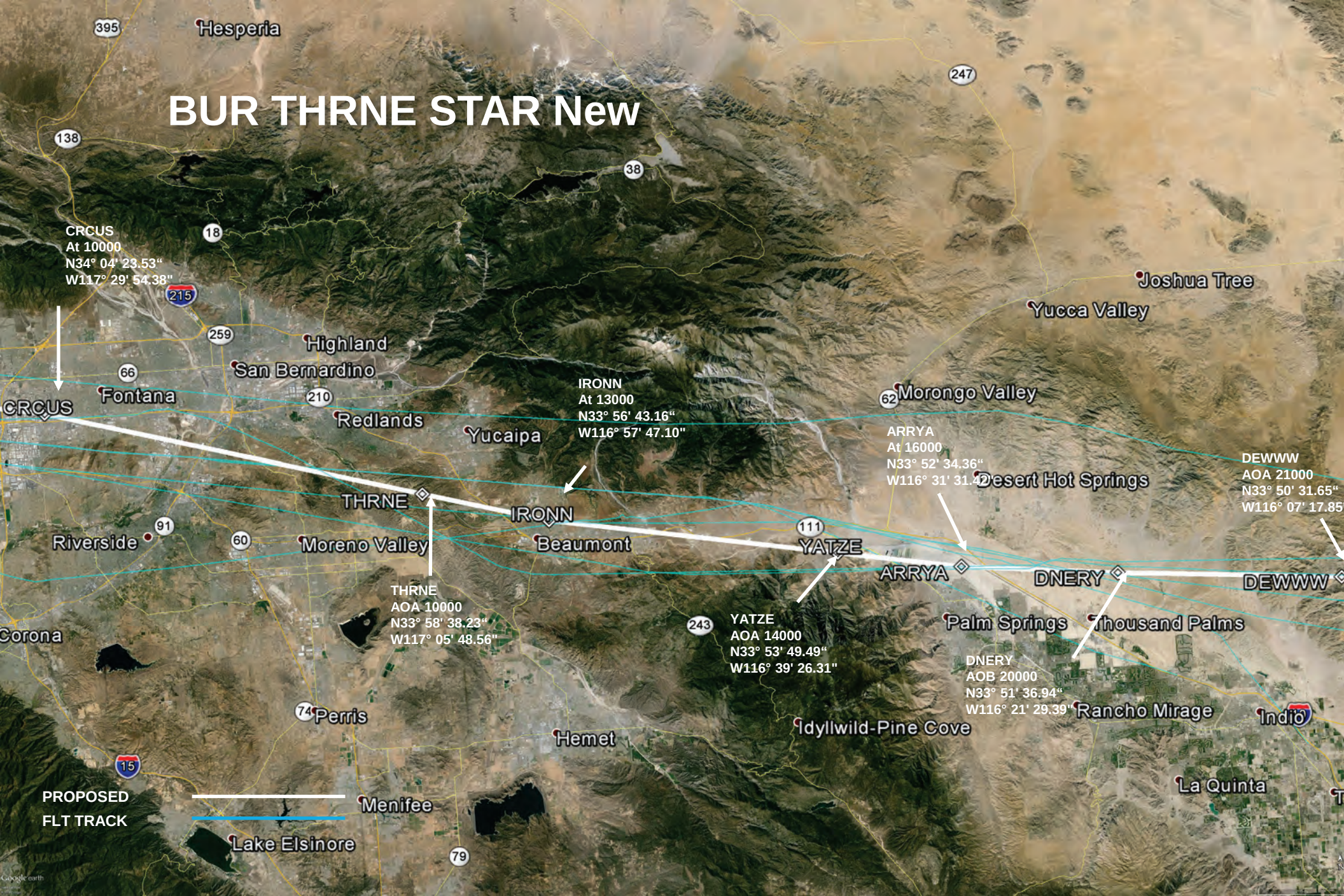
BUR THRNE STAR New
CRCUS
At 10000
N34° 04' 23.53“
W117° 29' 54.38"
IRONN
At 13000
N33° 56' 43.16“
W116° 57' 47.10"
ARRYA
At 16000
N33° 52' 34.36“
W116° 31' 31.42"
DEWWW
AOA 21000
N33° 50' 31.65“
W116° 07' 17.85
THRNE
AOA 10000
N33° 58' 38.23“
W117° 05' 48.56"
YATZE
AOA 14000
N33° 53' 49.49“
W116° 39' 26.31"
DNERY
AOB 20000
N33° 51' 36.94“
W116° 21' 29.39"
PROPOSED
FLT TRACK
Hesperia
Joshua Tree
Yucca Valley
Highland
San Bernardino
Fontana
Redlands
Yucaipa
Morongo Valley
Desert Hot Springs
Riverside
Moreno Valley
Beaumont
Palm Springs
Thousand Palms
Rancho Mirage
Indio
Corona
Perris
Hemet
Idyllwild-Pine Cove
La Quinta
Menifee
Lake Elsinore
CRCUS
THRNE
IRONN
YATZE
ARRYA
DNERY
DEWWW

BUR THRNE STAR New
NNED
At 8000
N34° 09' 02.59“
W118° 00'
13.66"
CRCUS
At 10000
N34° 04' 23.53“
W117° 29' 54.38"
NNEDD
CRCUS
KBUR
Acton
Glendale
Pasadena
Rancho Cucamonga
El Monte
West Covina
Pomona
Los Angeles
Whittier
Downey
PROPOSED
FLT TRACK

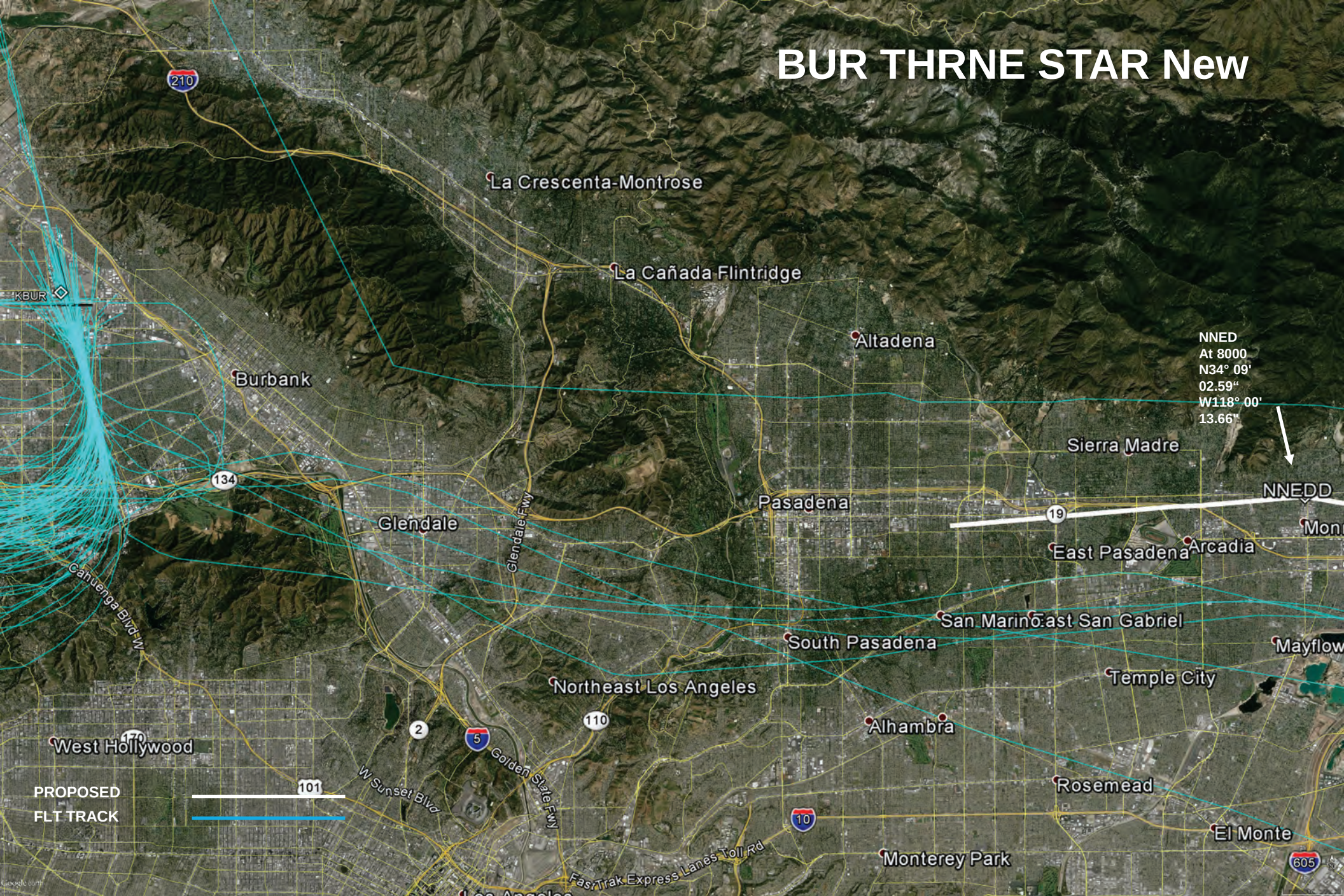
BUR THRNE STAR New
La Crescenta-Montrose
La Cañada Flintridge
KBUR
Altadena
Burbank
NNED
At 8000
N34° 09'
02.59"
W118° 00'
13.66"
Sierra Madre
NNEDD
Pasadena
Glendale
Glendale Fwy
East Pasadena
Arcadia
Canuenga Blvd W
San Marino
East San Gabriel
South Pasadena
Mayflow
Temple City
Northeast Los Angeles
Alhambra
West Hollywood
W Sunset Blvd
Golden State Fwy
Rosemead
El Monte
Monterey Park
Fast Trak Express Lanes Toll Rd
PROPOSED
FLT TRACK
210
134
19
2
5
110
101
10
605

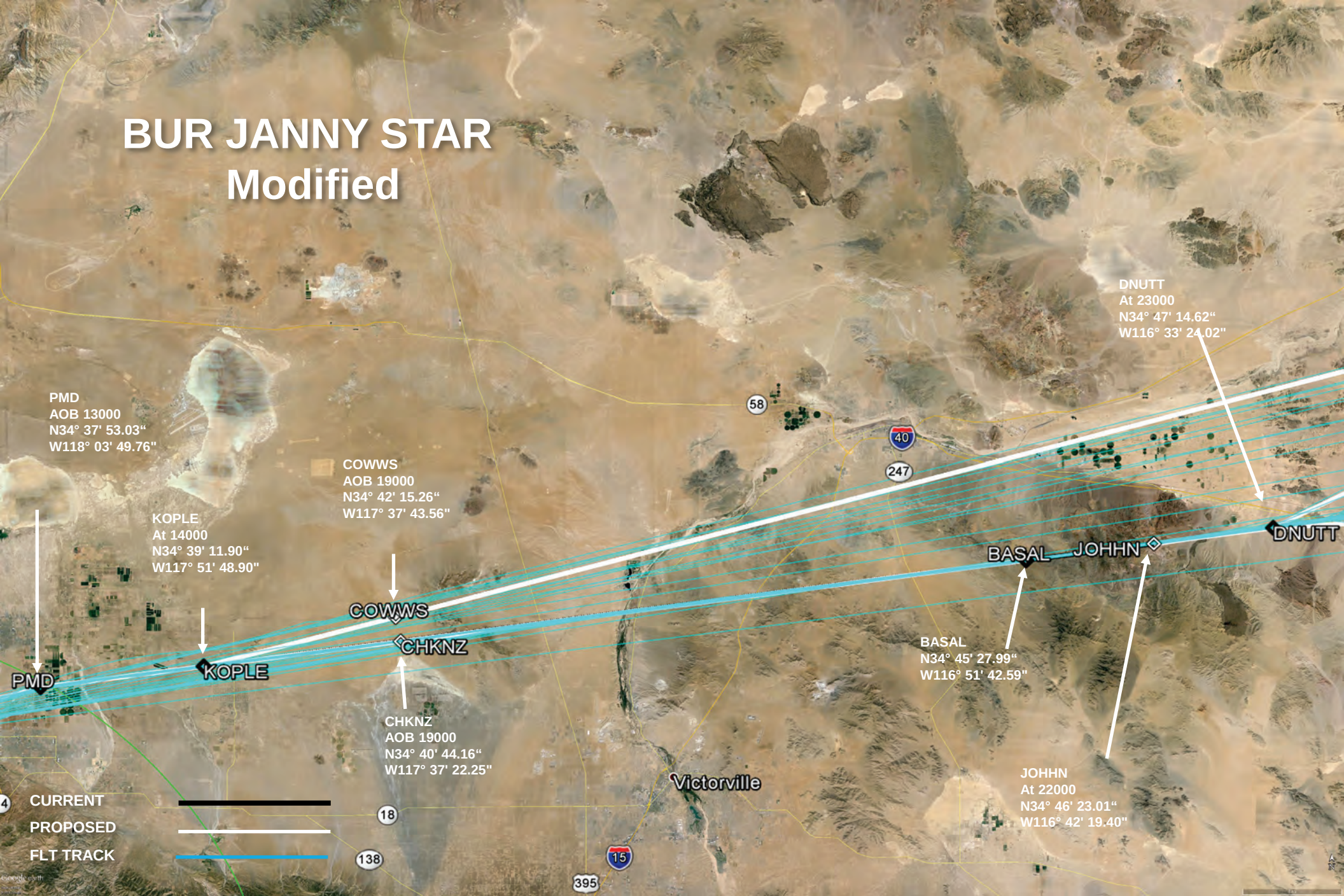
BUR JANNY STAR
Modified
PMD
AOB 13000
N34° 37' 53.03“
W118° 03' 49.76"
KOPLE
At 14000
N34° 39' 11.90“
W117° 51' 48.90"
COWWS
AOB 19000
N34° 42' 15.26“
W117° 37' 43.56"
CHKNZ
AOB 19000
N34° 40' 44.16“
W117° 37' 22.25"
BASAL
N34° 45' 27.99“
W116° 51' 42.59"
JOHHN
At 22000
N34° 46' 23.01“
W116° 42' 19.40"
DNUTT
At 23000
N34° 47' 14.62“
W116° 33' 24.02"
PMD
KOPLE
COWWS
CHKNZ
BASAL
JOHHN
DNUTT
Victorville
58
40
247
18
138
15
395
CURRENT
PROPOSED
FLT TRACK

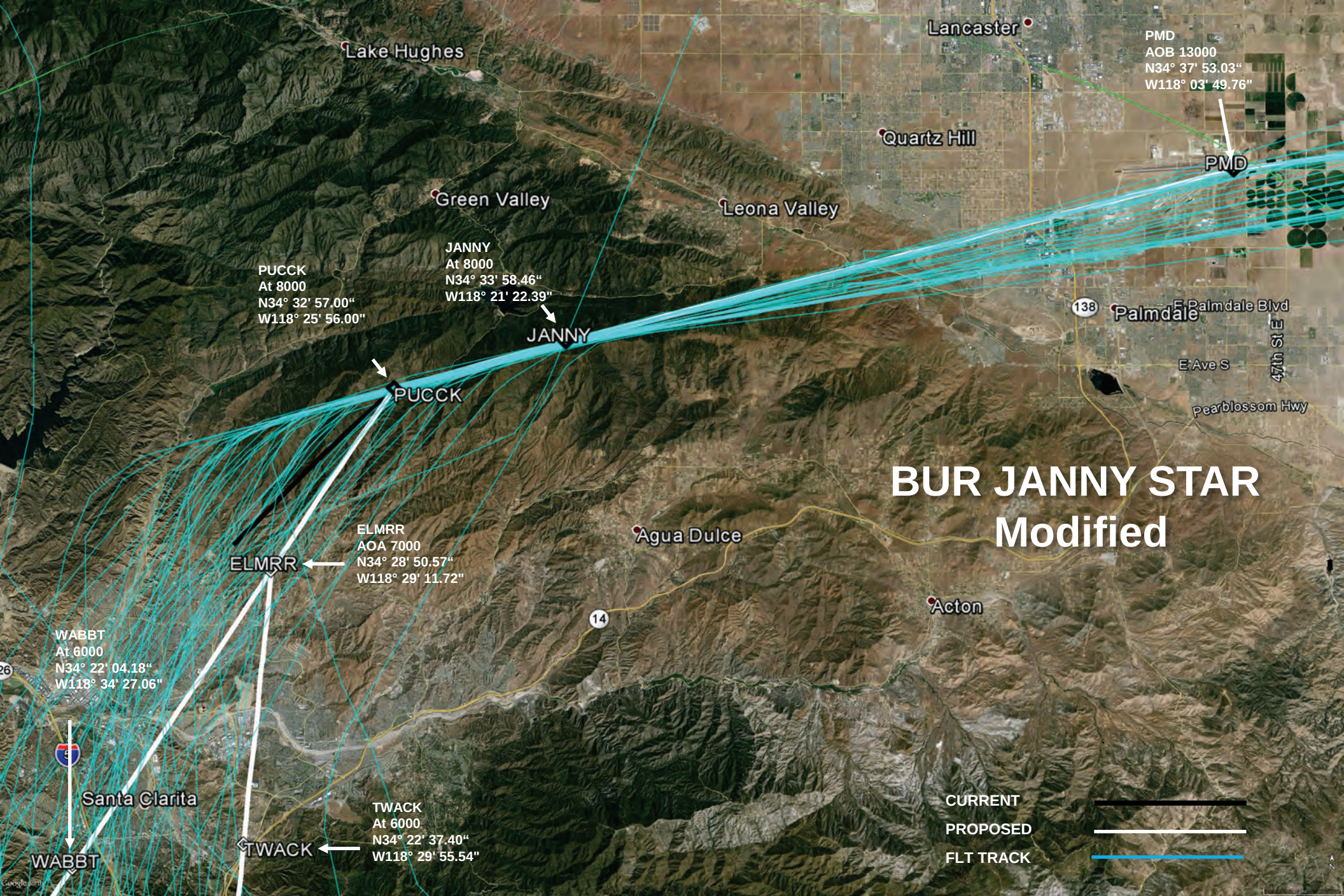
BUR JANNY STAR
Modified
Lancaster
Lake Hughes
Quartz Hill
Green Valley
Leona Valley
Palmdale
E Palmdale Blvd
E Ave S
47th St E
Pearblossom Hwy
Agua Dulce
Acton
Santa Clarita
PMD
AOB 13000
N34° 37' 53.03"
W118° 03' 49.76"
JANNY
At 8000
N34° 33' 58.46"
W118° 21' 22.39"
PUCCK
At 8000
N34° 32' 57.00"
W118° 25' 56.00"
ELMRR
AOA 7000
N34° 28' 50.57"
W118° 29' 11.72"
WABBT
At 6000
N34° 22' 04.18"
W118° 34' 27.06"
TWACK
At 6000
N34° 22' 37.40"
W118° 29' 55.54"
CURRENT
PROPOSED
FLT TRACK

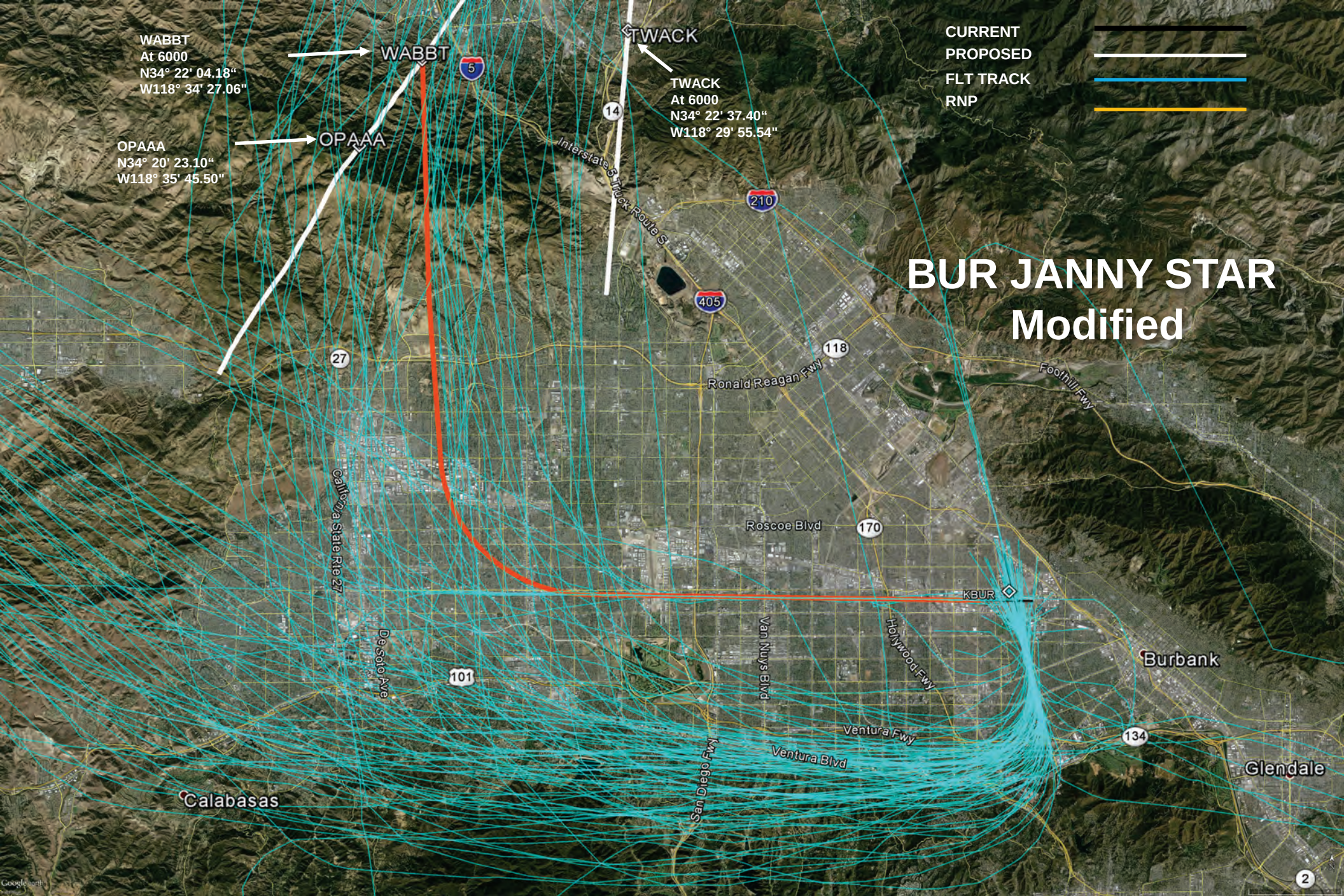
WABBT
At 6000
N34° 22' 04.18"
W118° 34' 27.06"
OPAAA
N34° 20' 23.10"
W118° 35' 45.50"
TWACK
At 6000
N34° 22' 37.40"
W118° 29' 55.54"
CURRENT
PROPOSED
FLT TRACK
RNP
BUR JANNY STAR
Modified
WABBT
OPAAA
TWACK
Interstate 5 Truck Route S
Ronald Reagan Fwy
Foothill Fwy
Roscoe Blvd
KBUR
California State Rte 27
De Soto Ave
Van Nuys Blvd
Hollywood Fwy
San Diego Fwy
Ventura Fwy
Ventura Blvd
Burbank
Glendale
Calabasas
5
14
210
405
118
27
170
101
134
2

HIHWY
HIHWY
AOB 22000
N34° 59' 06.13"
W119° 21' 24.89"
CURRENT
PROPOSED
FLT TRACK
New Cuyama
166
PRPLE
PRPLE
AOB 22000
N34° 52' 29.65"
W119° 37' 06.29"
MAIDD
MAIDD
AOB 19000
N34° 51' 40.67"
W119° 16' 36.53"
Pine Mountain Club
Lebec
XXELL
XXELL
AOB 19000
N34° 46' 28.51"
W119° 28' 08.66"
138
PEPRZ
PEPRZ
AOB 16000
N34° 40' 47.34"
W119° 09' 26.41"
YUTOO
YUTOO
AOB 16000
N34° 38' 36.46"
W119° 16' 08.63"
HEVVY
HEVVY
AOB 15000
N34° 35' 21.52"
W119° 05' 54.28"
5
TRAVV
TRAVV
AOB 15000
N34° 34' 14.54"
W119° 07' 18.13"
ROKKR
ROKKR
AOA 11000
N34° 32' 42.12"
W119° 04' 12.00"
BUR ROKKR STAR
Replaces CEEME STAR
154
Santa Barbara
Carpinteria
Ojai
33
ZEPPE
ZEPPE
AOA 9000
N34° 26' 29.90"
W118° 58' 30.76"
Fillmore
126
IVINS
IVINS
AOA 8000
N34° 22' 19.84"
W118° 54' 23.15"
Santa Paula
Google earth

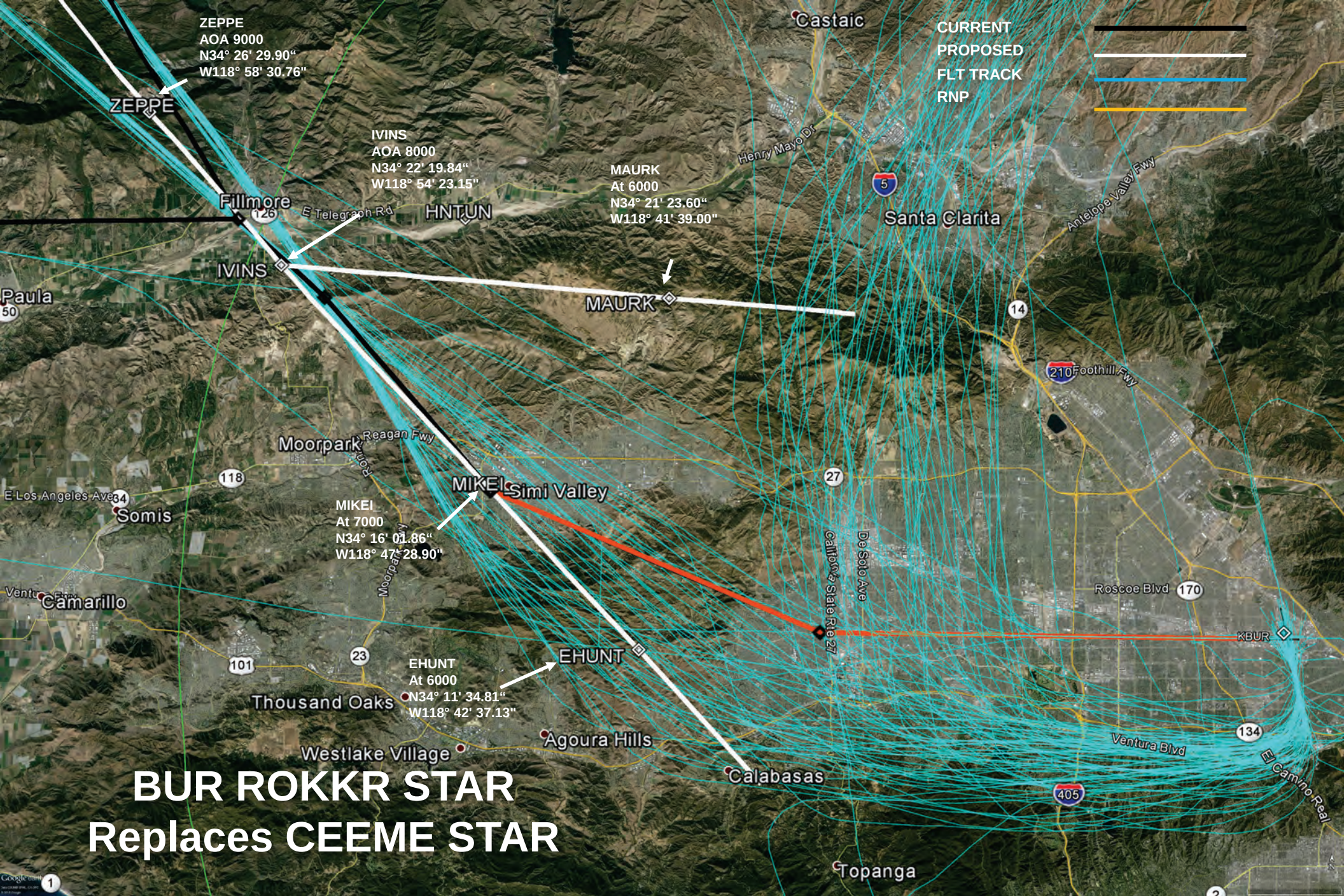
ZEPPE
AOA 9000
N34° 26' 29.90"
W118° 58' 30.76"
ZEPPE
IVINS
AOA 8000
N34° 22' 19.84"
W118° 54' 23.15"
HNTUN
MAURK
At 6000
N34° 21' 23.60"
W118° 41' 39.00"
MAURK
IVINS
MIKEI
At 7000
N34° 16' 01.86"
W118° 47' 28.90"
MIKEI
EHUNT
At 6000
N34° 11' 34.81"
W118° 42' 37.13"
EHUNT
CURRENT
PROPOSED
FLT TRACK
RNP
Castaic
Santa Clarita
Fillmore
Paula
Moorpark
Simi Valley
Somis
Camarillo
Thousand Oaks
Westlake Village
Agoura Hills
Calabasas
Topanga
Roscoe Blvd
KBUR
Ventura Blvd
Henry Mayo Dr
Antelope Valley Fwy
Foothill Fwy
Reagan Fwy
E Telegraph Rd
E Los Angeles Ave
Moorpark Fwy
California State Rte 27
De Soto Ave
El Camino Real
126
118
34
101
23
5
14
210
27
170
134
405
50
BUR ROKKR STAR
Replaces CEEME STAR

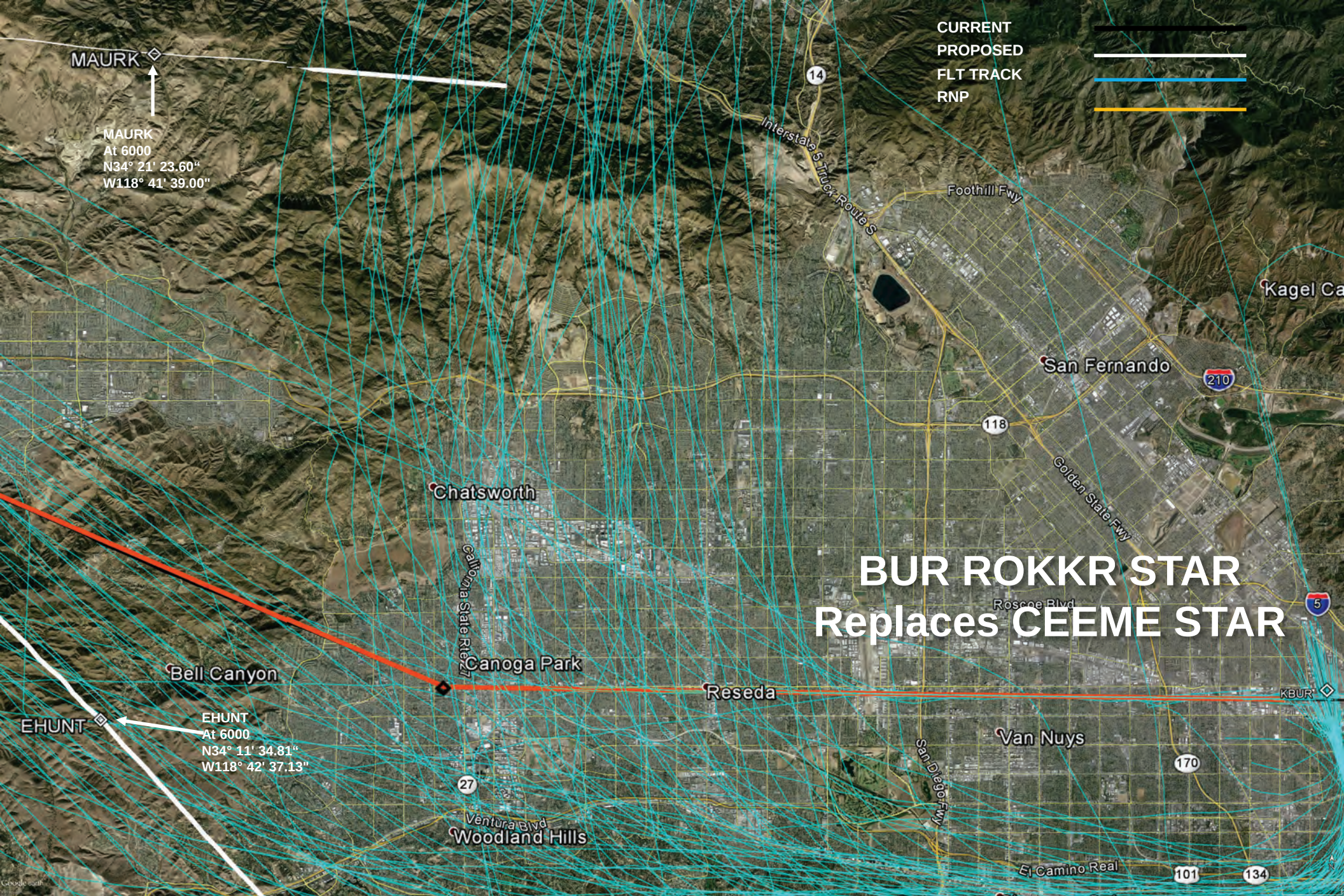
CURRENT
PROPOSED
FLT TRACK
RNP
MAURK
MAURK
At 6000
N34° 21' 23.60"
W118° 41' 39.00"
EHUNT
EHUNT
At 6000
N34° 11' 34.81"
W118° 42' 37.13"
BUR ROKKR STAR
Replaces CEEME STAR
Interstate 5 Truck Route S
Foothill Fwy
Kagel Ca
San Fernando
Golden State Fwy
Chatsworth
Roscoe Blvd
Canoga Park
Reseda
Bell Canyon
KBUR
Van Nuys
San Diego Fwy
Ventura Blvd
Woodland Hills
El Camino Real
14
210
118
5
170
27
101
134

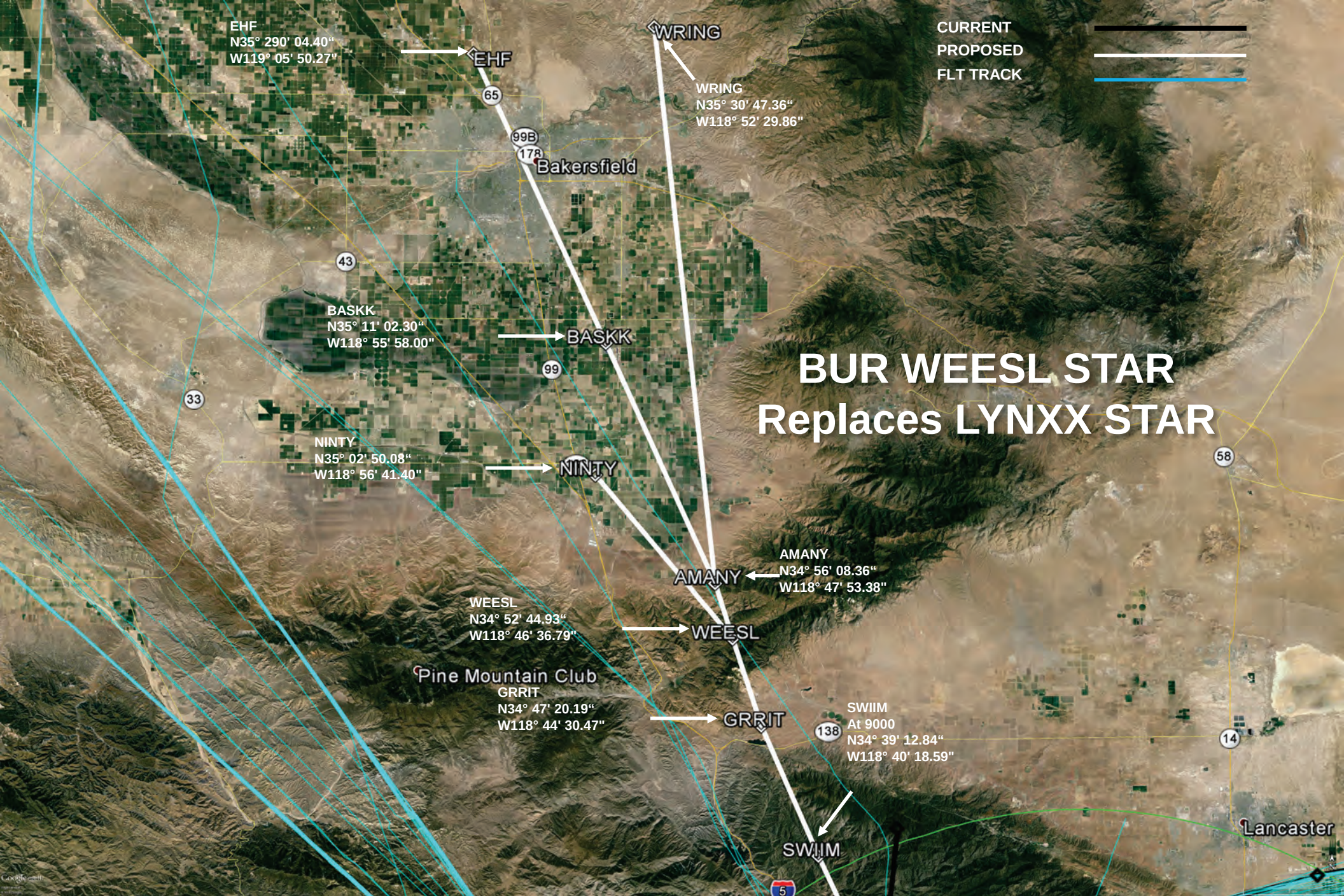
CURRENT
PROPOSED
FLT TRACK
EHF
N35° 290' 04.40"
W119° 05' 50.27"
EHF
WRING
WRING
N35° 30' 47.36"
W118° 52' 29.86"
65
99B
178
Bakersfield
43
BASKK
N35° 11' 02.30"
W118° 55' 58.00"
BASKK
99
33
NINTY
N35° 02' 50.08"
W118° 56' 41.40"
NINTY
BUR WEESL STAR
Replaces LYNXX STAR
58
AMANY
N34° 56' 08.36"
W118° 47' 53.38"
AMANY
WEESL
N34° 52' 44.93"
W118° 46' 36.79"
WEESL
Pine Mountain Club
GRRIT
N34° 47' 20.19"
W118° 44' 30.47"
GRRIT
SWIIM
At 9000
N34° 39' 12.84"
W118° 40' 18.59"
138
14
SWIIM
Lancaster
5

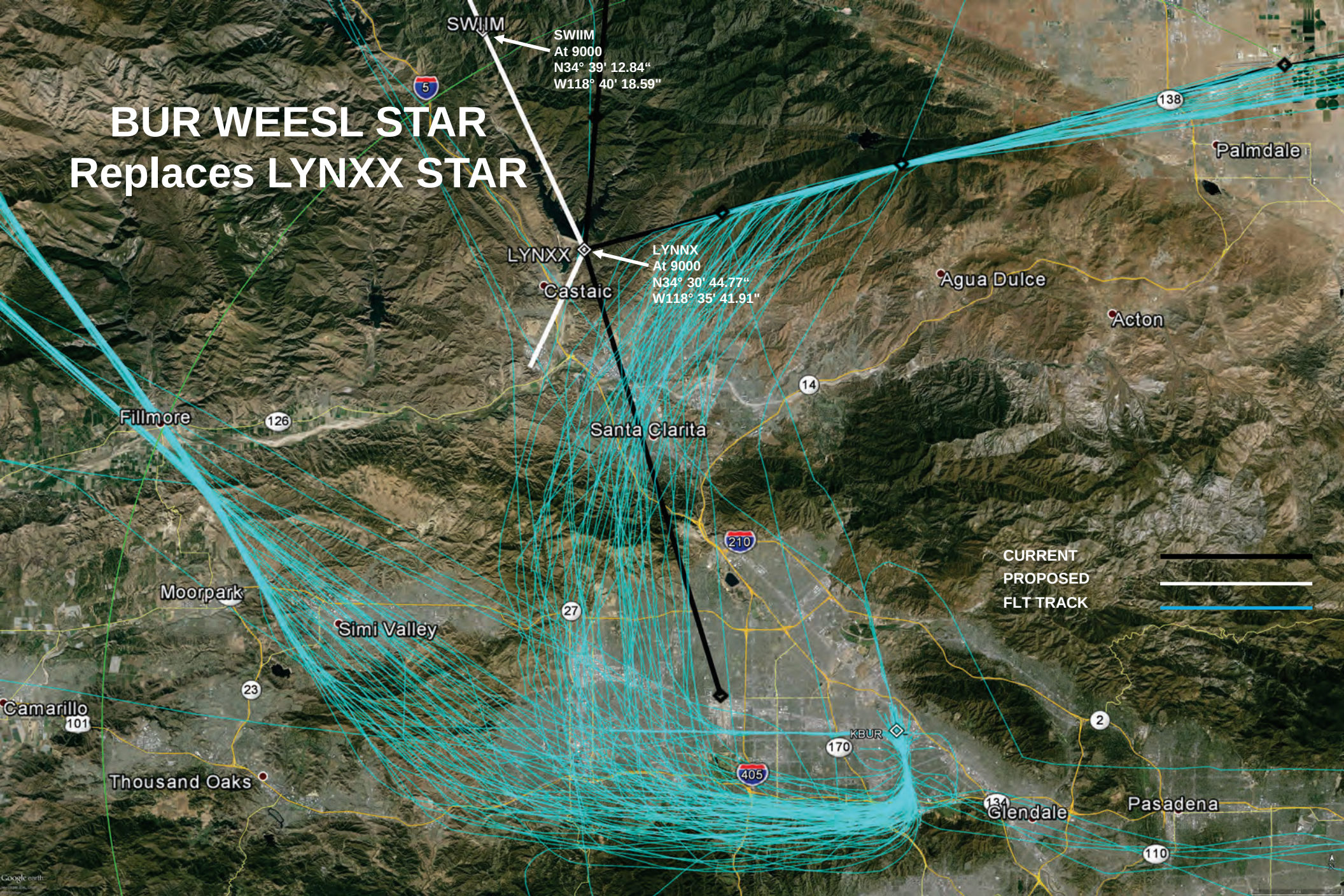
BUR WEESL STAR
Replaces LYNXX STAR
SWIIM
SWIIM
At 9000
N34° 39' 12.84"
W118° 40' 18.59"
LYNXX
LYNNX
At 9000
N34° 30' 44.77"
W118° 35' 41.91"
Castaic
Agua Dulce
Acton
Palmdale
Santa Clarita
Fillmore
Moorpark
Simi Valley
Camarillo
Thousand Oaks
Glendale
Pasadena
KBUR
CURRENT
PROPOSED
FLT TRACK
5
14
126
210
27
23
101
170
405
2
134
138
110

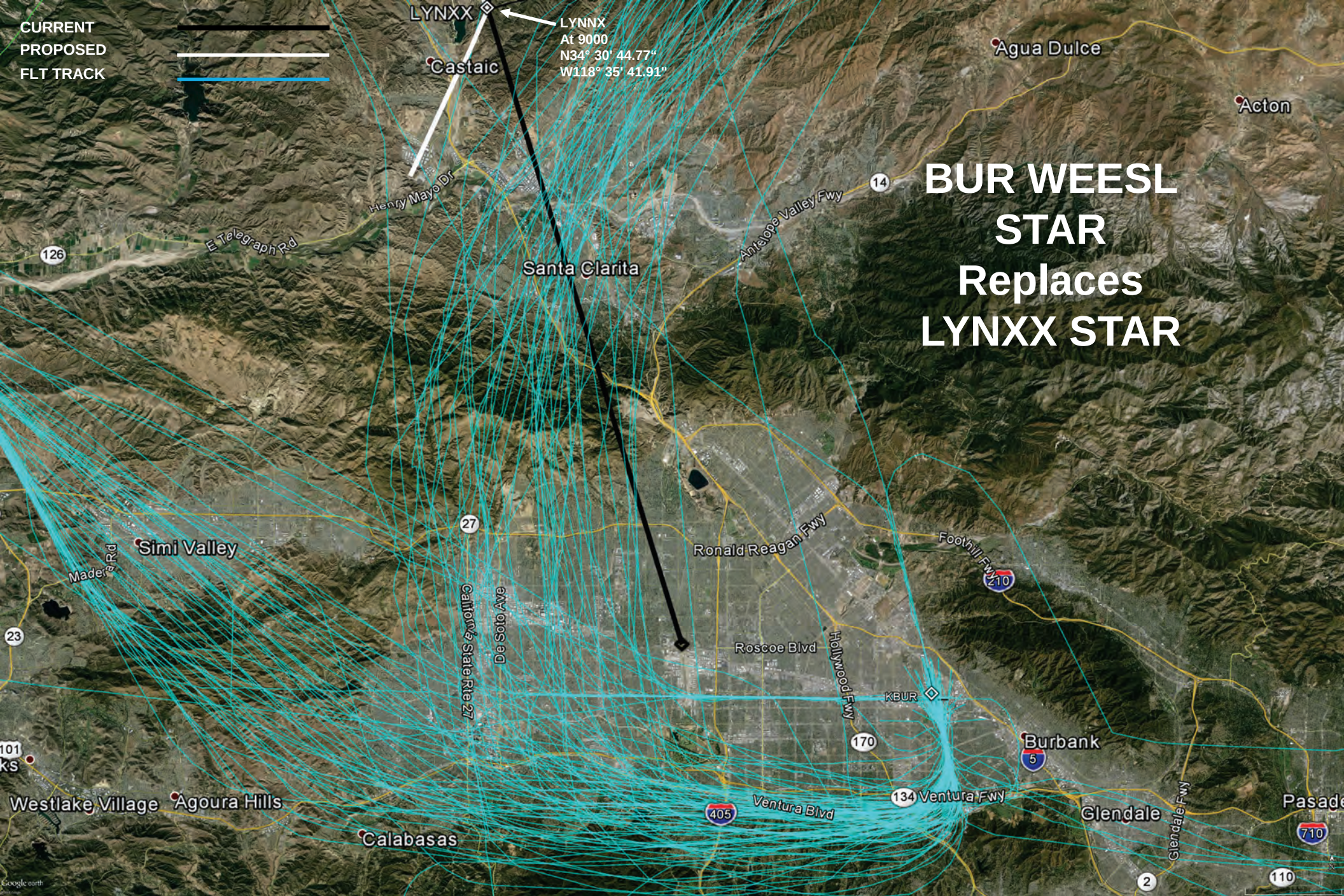
CURRENT
PROPOSED
FLT TRACK
LYNXX
LYNNX
At 9000
N34° 30' 44.77"
W118° 35' 41.91"
Castaic
Agua Dulce
Acton
Henry Mayo Dr
E Telegraph Rd
126
14
Antelope Valley Fwy
Santa Clarita
BUR WEESL
STAR
Replaces
LYNXX STAR
27
Simi Valley
Madera Rd
Ronald Reagan Fwy
Foothill Fwy
210
Calloway State Rte 27
De Soto Ave
Roscoe Blvd
Hollywood Fwy
KBUR
170
Burbank
5
23
101
Westlake Village
Agoura Hills
Calabasas
405
Ventura Blvd
134 Ventura Fwy
Glendale
Glendale Fwy
Pasade
710
2
110
Google earth