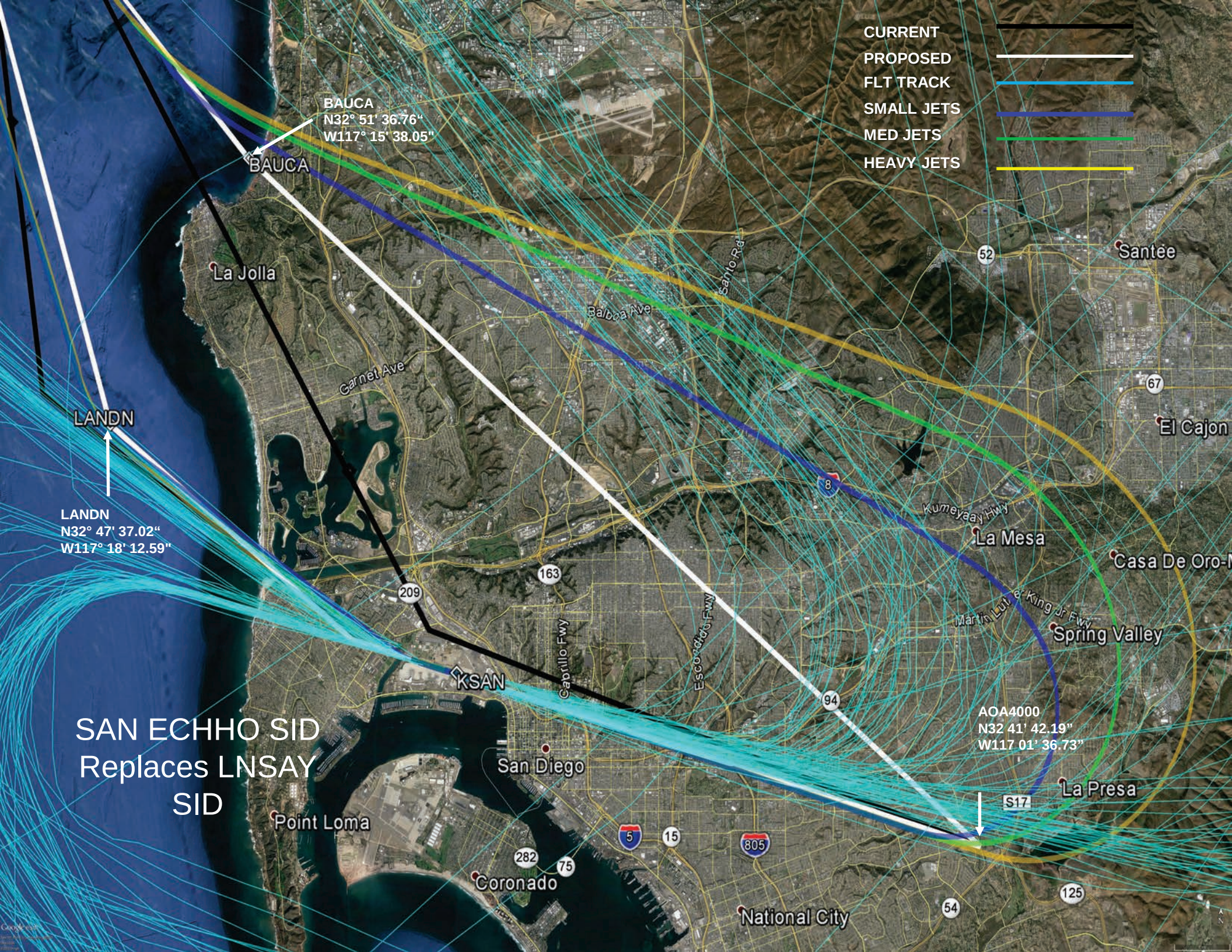
CURRENT
PROPOSED
FLT TRACK
SMALL JETS
MED JETS
HEAVY JETS
BAUCA
N32° 51' 36.76“
W117° 15' 38.05"
BAUCA
LANDN
LANDN
N32° 47' 37.02“
W117° 18' 12.59"
SAN ECHHO SID
Replaces LNSAY
SID
AOA4000
N32 41' 42.19”
W117 01' 36.73”
S17
KSAN
La Jolla
Point Loma
San Diego
Coronado
National City
La Mesa
Spring Valley
La Presa
Casa De Oro-
El Cajon
Santee
Balboa Ave
Garnet Ave
Santo Rd
Kumeyaay Hwy
Martin Luther King Jr Fwy
Escondido Fwy
Capitillo Fwy
52
67
8
163
209
94
5
15
805
282
75
54
125

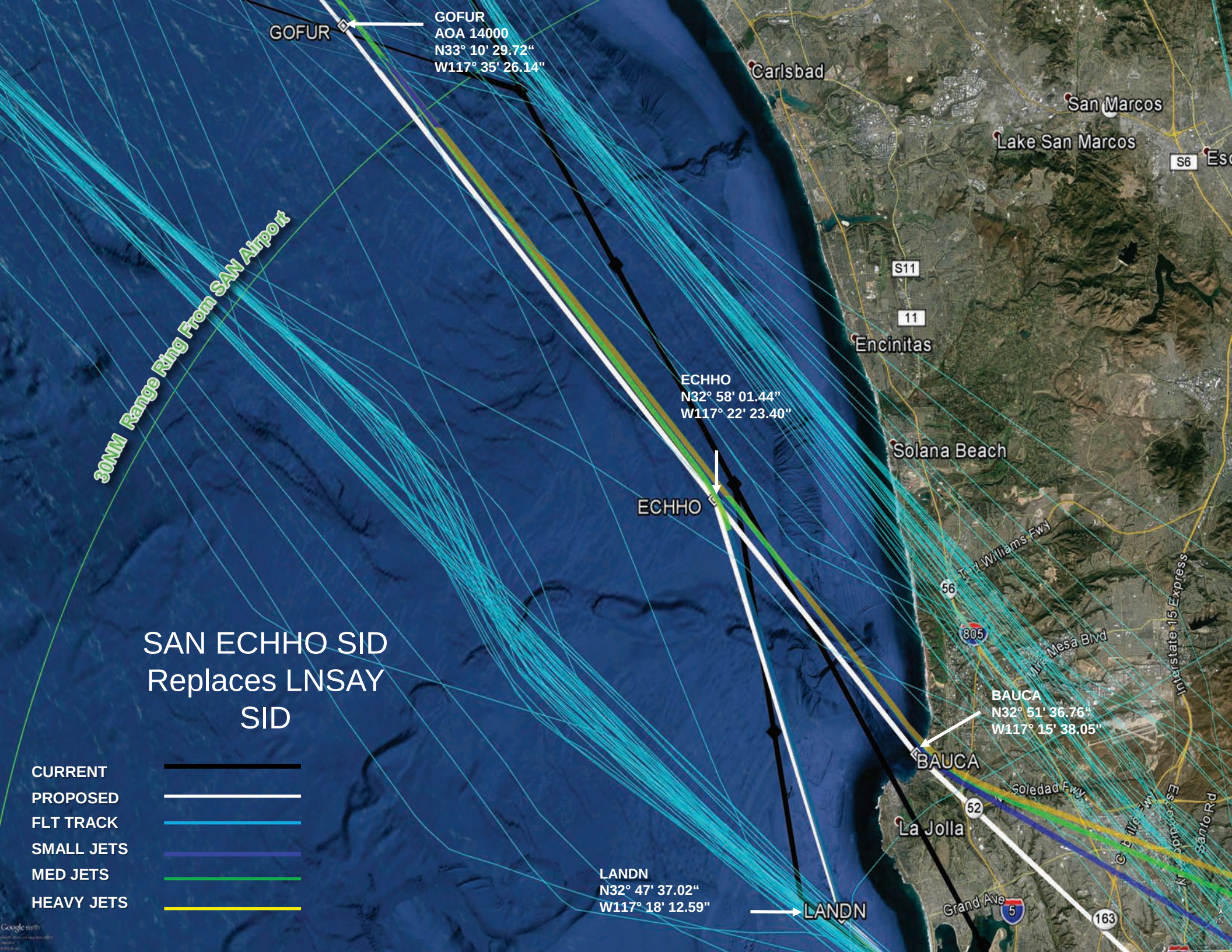
GOFUR
GOFUR
AOA 14000
N33° 10' 29.72“
W117° 35' 26.14"
30NM Range Ring From SAN Airport
ECHHO
N32° 58' 01.44”
W117° 22' 23.40"
ECHHO
BAUCA
N32° 51' 36.76“
W117° 15' 38.05"
BAUCA
LANDN
N32° 47' 37.02“
W117° 18' 12.59"
LANDN
SAN ECHHO SID
Replaces LNSAY
SID
CURRENT
PROPOSED
FLT TRACK
SMALL JETS
MED JETS
HEAVY JETS
Carlsbad
San Marcos
Lake San Marcos
Encinitas
Solana Beach
La Jolla
S6
S11
11
56
805
52
5
163
T. H. Williams Fwy
Mira Mesa Blvd
Interstate 15 Express
Soledad Fwy
Grand Ave

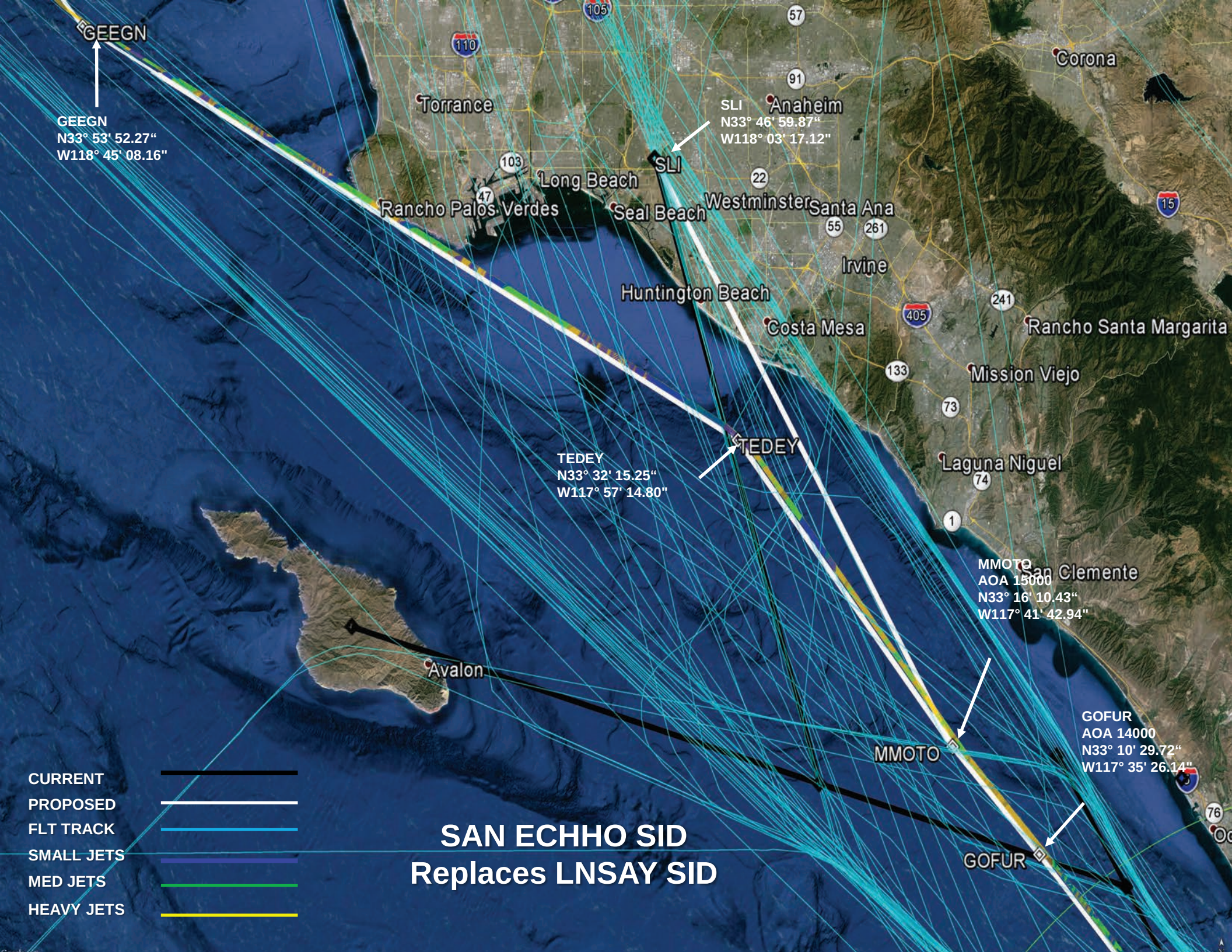
GEEGN
GEEGN
N33° 53' 52.27“
W118° 45' 08.16"
SLI
N33° 46' 59.87“
W118° 03' 17.12"
TEDEY
TEDEY
N33° 32' 15.25“
W117° 57' 14.80"
MMOTO
AOA 15000
N33° 16' 10.43“
W117° 41' 42.94"
GOFUR
AOA 14000
N33° 10' 29.72“
W117° 35' 26.14"
Torrance
Anaheim
Corona
Long Beach
Rancho Palos Verdes
Seal Beach
Westminster
Santa Ana
Irvine
Huntington Beach
Costa Mesa
Rancho Santa Margarita
Mission Viejo
Laguna Niguel
San Clemente
Avalon
CURRENT
PROPOSED
FLT TRACK
SMALL JETS
MED JETS
HEAVY JETS
SAN ECHHO SID
Replaces LNSAY SID

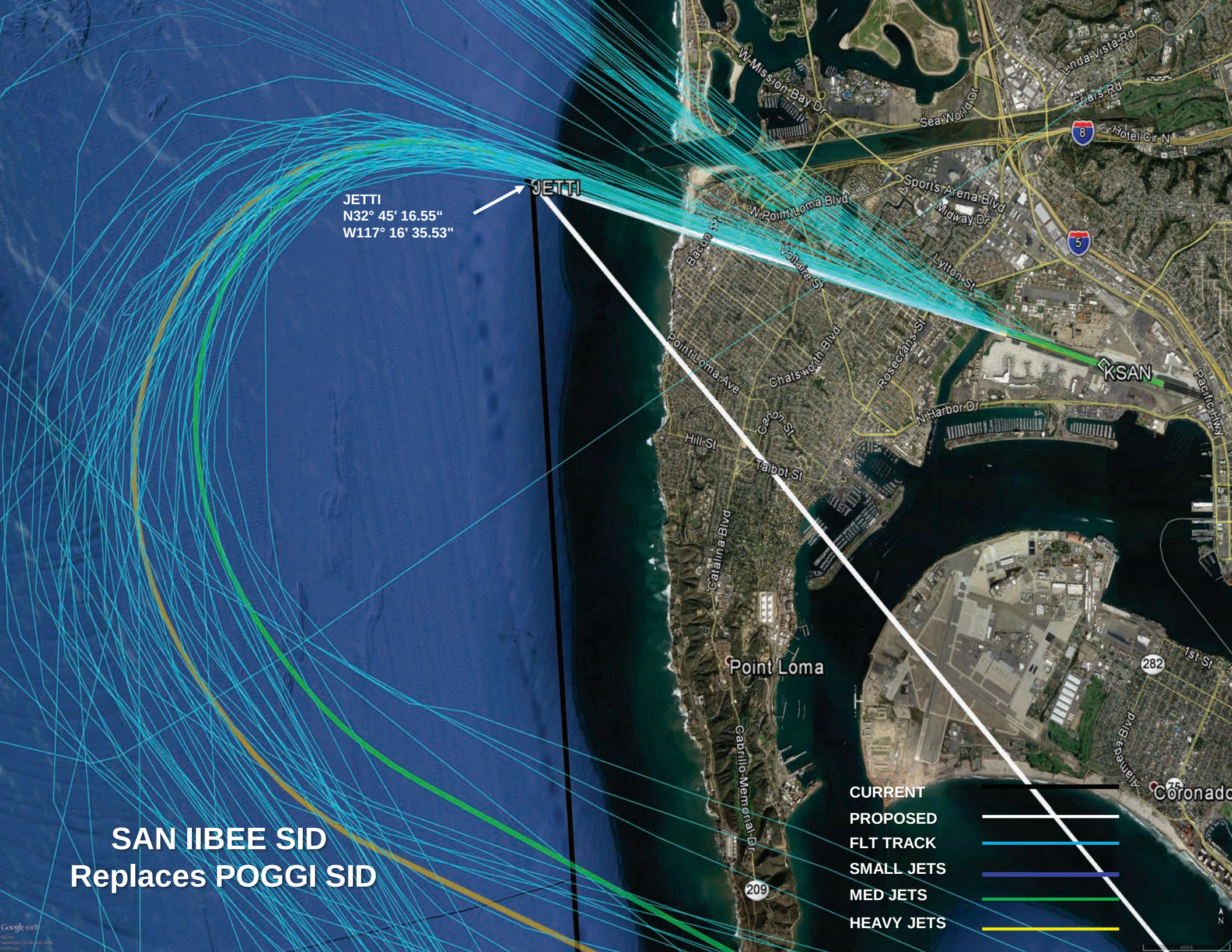
JETTI
N32° 45' 16.55“
W117° 16' 35.53"
JETTI
KSAN
W Mission Bay Dr
Sea World Dr
Linda Vista Rd
Friars Rd
Hotel Cir N
Sports Arena Blvd
Midway Dr
W Point Loma Blvd
Bacon St
Voltaire St
Lytton St
Point Loma Ave
Chatsworth Blvd
Rosecrans St
N Harbor Dr
Pacific Hwy
Hill St
Talbot St
Catalina Blvd
Point Loma
Cabrillo Memorial Dr
1st St
Alameda Blvd
Coronado
CURRENT
PROPOSED
FLT TRACK
SMALL JETS
MED JETS
HEAVY JETS
SAN IIBEE SID
Replaces POGGI SID

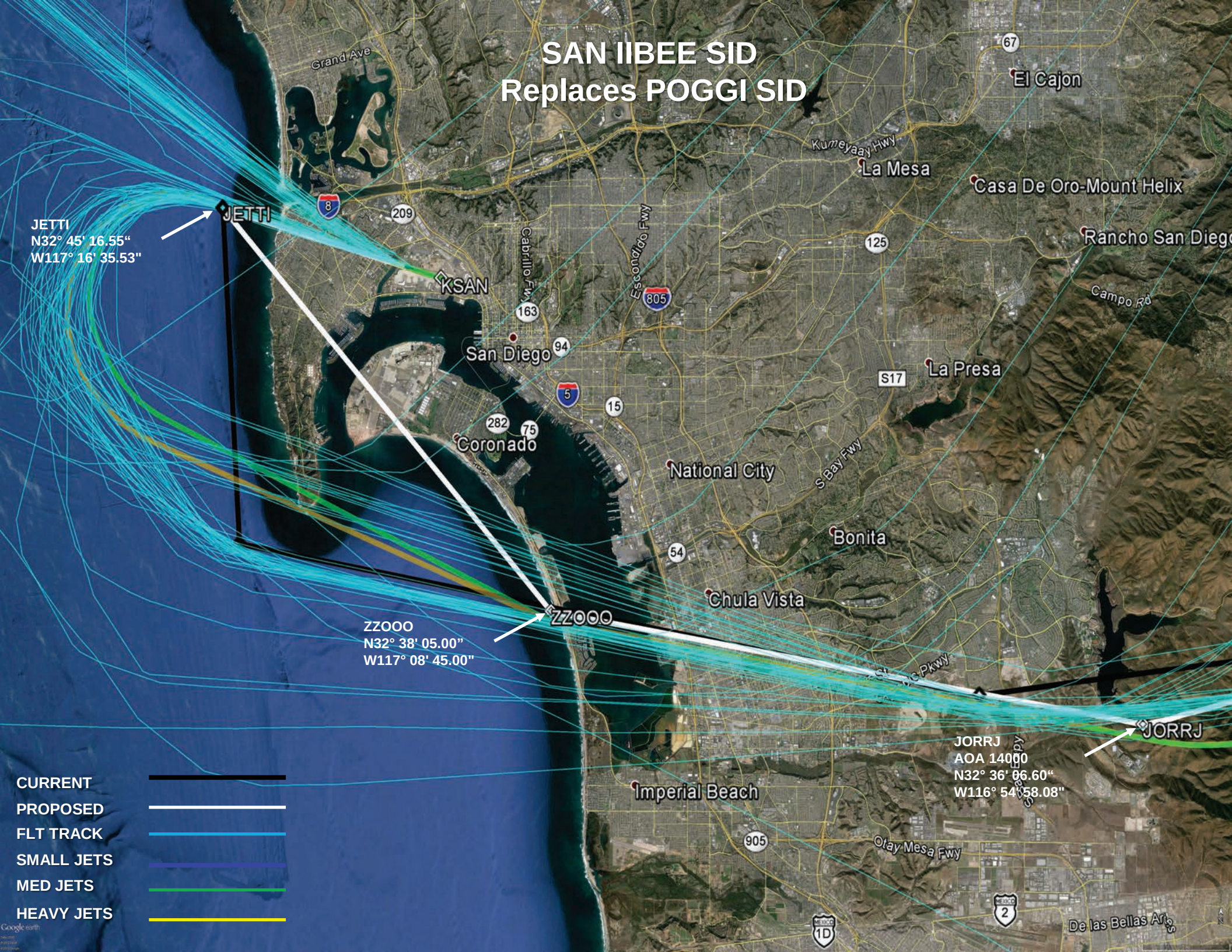
SAN IIBEE SID
Replaces POGGI SID
JETTI
N32° 45' 16.55“
W117° 16' 35.53"
ZZOOO
N32° 38' 05.00”
W117° 08' 45.00"
JORRJ
AOA 14000
N32° 36' 06.60“
W116° 54' 58.08"
CURRENT
PROPOSED
FLT TRACK
SMALL JETS
MED JETS
HEAVY JETS
Grand Ave
El Cajon
Kumeyaay Hwy
La Mesa
Casa De Oro-Mount Helix
Rancho San Diego
Campo Rd
Cabrillo Fwy
Escondido Fwy
KSAN
San Diego
La Presa
Coronado
National City
S Bay Fwy
Bonita
Chula Vista
Imperial Beach
Otay Mesa Fwy
De las Bellas Artes
Google earth

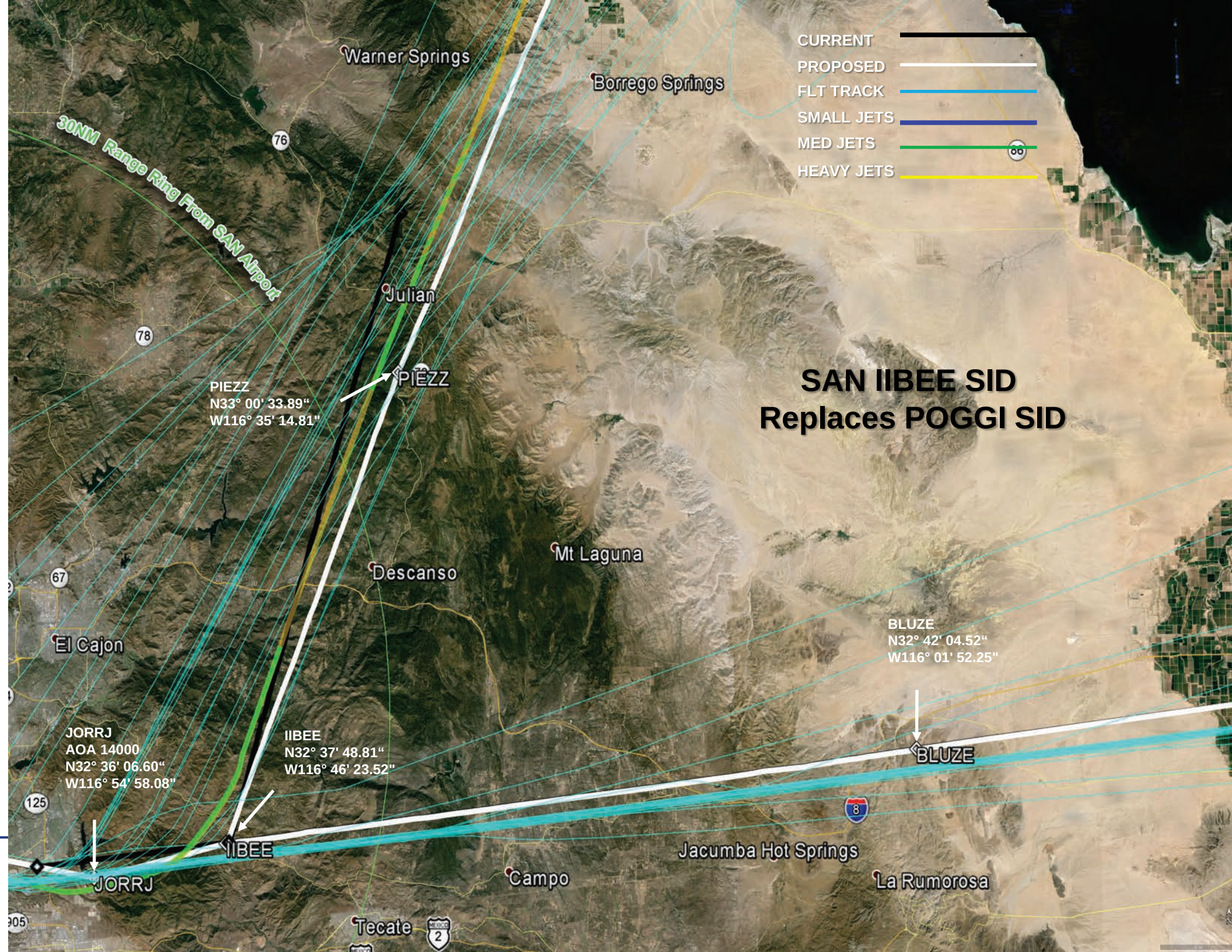
CURRENT
PROPOSED
FLT TRACK
SMALL JETS
MED JETS
HEAVY JETS
30NM Range Ring From SAN Airport
Warner Springs
Borrego Springs
Julian
PIEZZ
PIEZZ
N33° 00' 33.89“
W116° 35' 14.81"
SAN IIBEE SID
Replaces POGGI SID
Mt Laguna
Descanso
El Cajon
BLUZE
N32° 42' 04.52“
W116° 01' 52.25"
BLUZE
JORRJ
AOA 14000
N32° 36' 06.60“
W116° 54' 58.08"
IIBEE
N32° 37' 48.81“
W116° 46' 23.52"
IIBEE
Jacumba Hot Springs
JORRJ
Campo
La Rumorosa
Tecate
76
78
67
125
8
66
2

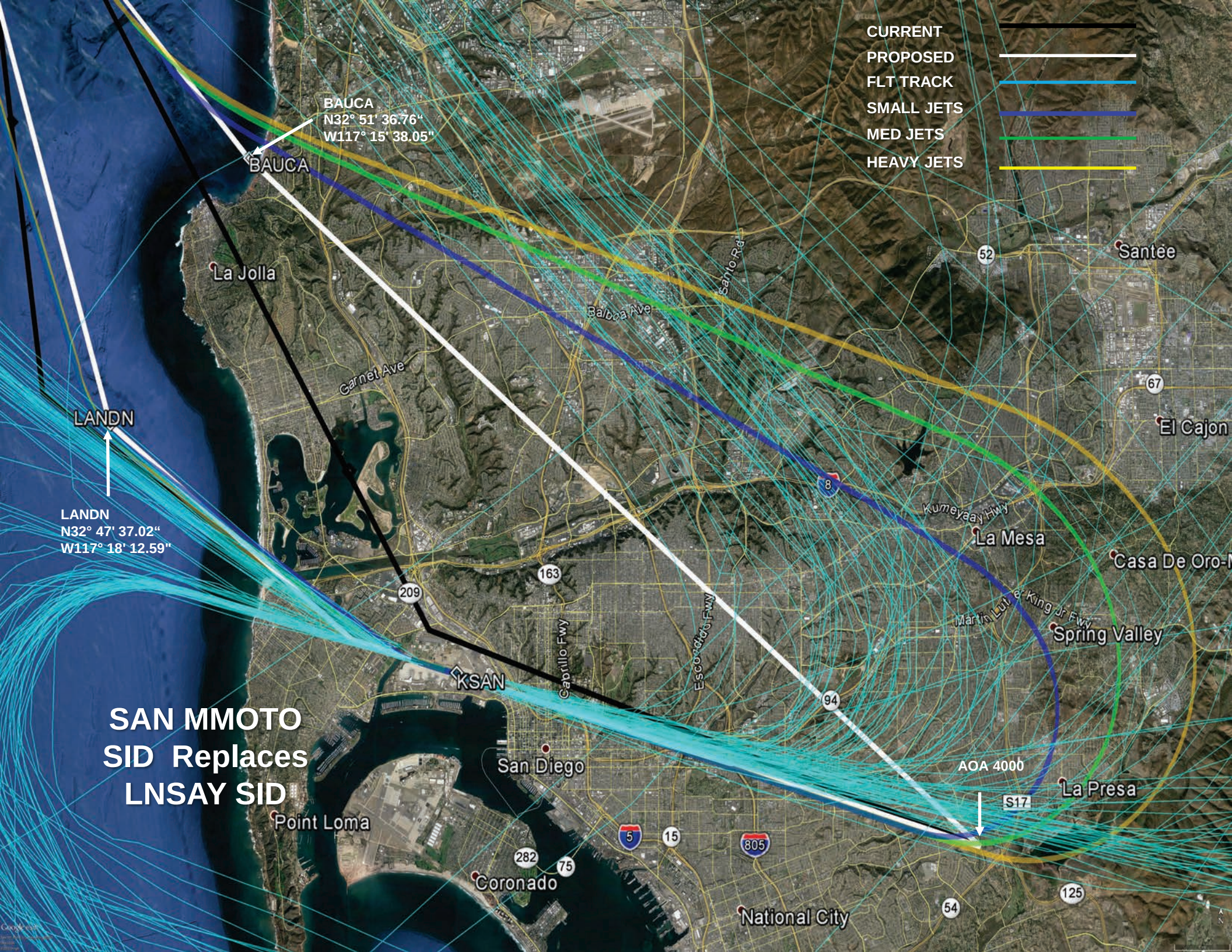
CURRENT
PROPOSED
FLT TRACK
SMALL JETS
MED JETS
HEAVY JETS
BAUCA
N32° 51' 36.76“
W117° 15' 38.05"
BAUCA
LANDN
LANDN
N32° 47' 37.02“
W117° 18' 12.59"
SAN MMOTO
SID Replaces
LNSAY SID
AOA 4000
S17
KSAN
La Jolla
Point Loma
San Diego
Coronado
National City
La Mesa
Spring Valley
La Presa
Casa De Oro-
El Cajon
Santee
Garnet Ave
Balboa Ave
Santo Rd
Kumeyaay Hwy
Martin Luther King Jr Fwy
Escondido Fwy
Capitillo Fwy
52
67
8
163
209
94
5
15
805
282
75
54
125

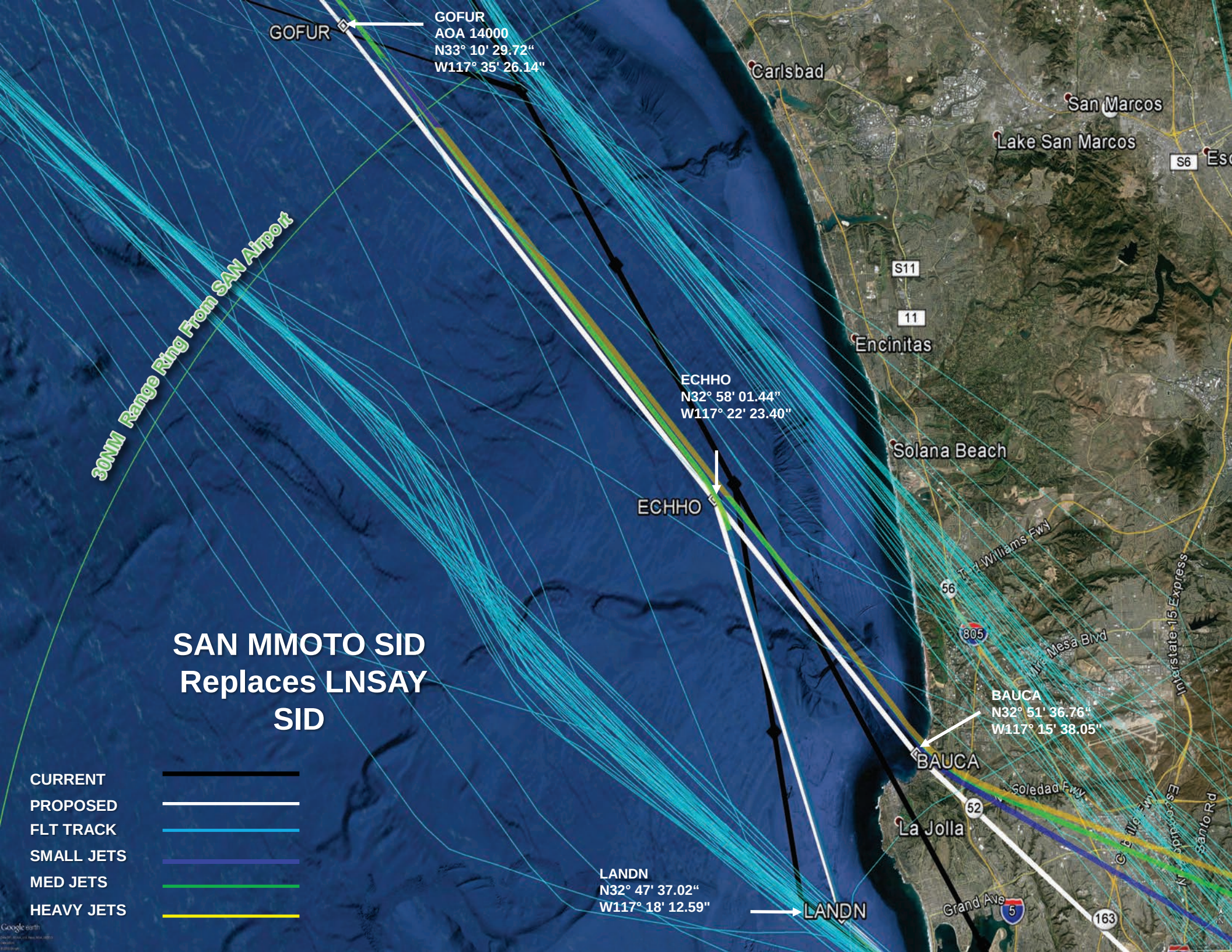
GOFUR
GOFUR
AOA 14000
N33° 10' 29.72“
W117° 35' 26.14"
30NM Range Ring From SAN Airport
ECHHO
N32° 58' 01.44”
W117° 22' 23.40"
ECHHO
SAN MMOTO SID
Replaces LNSAY
SID
BAUCA
N32° 51' 36.76“
W117° 15' 38.05"
BAUCA
LANDN
N32° 47' 37.02“
W117° 18' 12.59"
LANDN
CURRENT
PROPOSED
FLT TRACK
SMALL JETS
MED JETS
HEAVY JETS
Carlsbad
San Marcos
Lake San Marcos
Encinitas
Solana Beach
La Jolla
S6
S11
11
56
805
52
5
163
T. H. Williams Fwy
Mira Mesa Blvd
Interstate 15 Express
Soledad Fwy
Grand Ave
Santa Rd

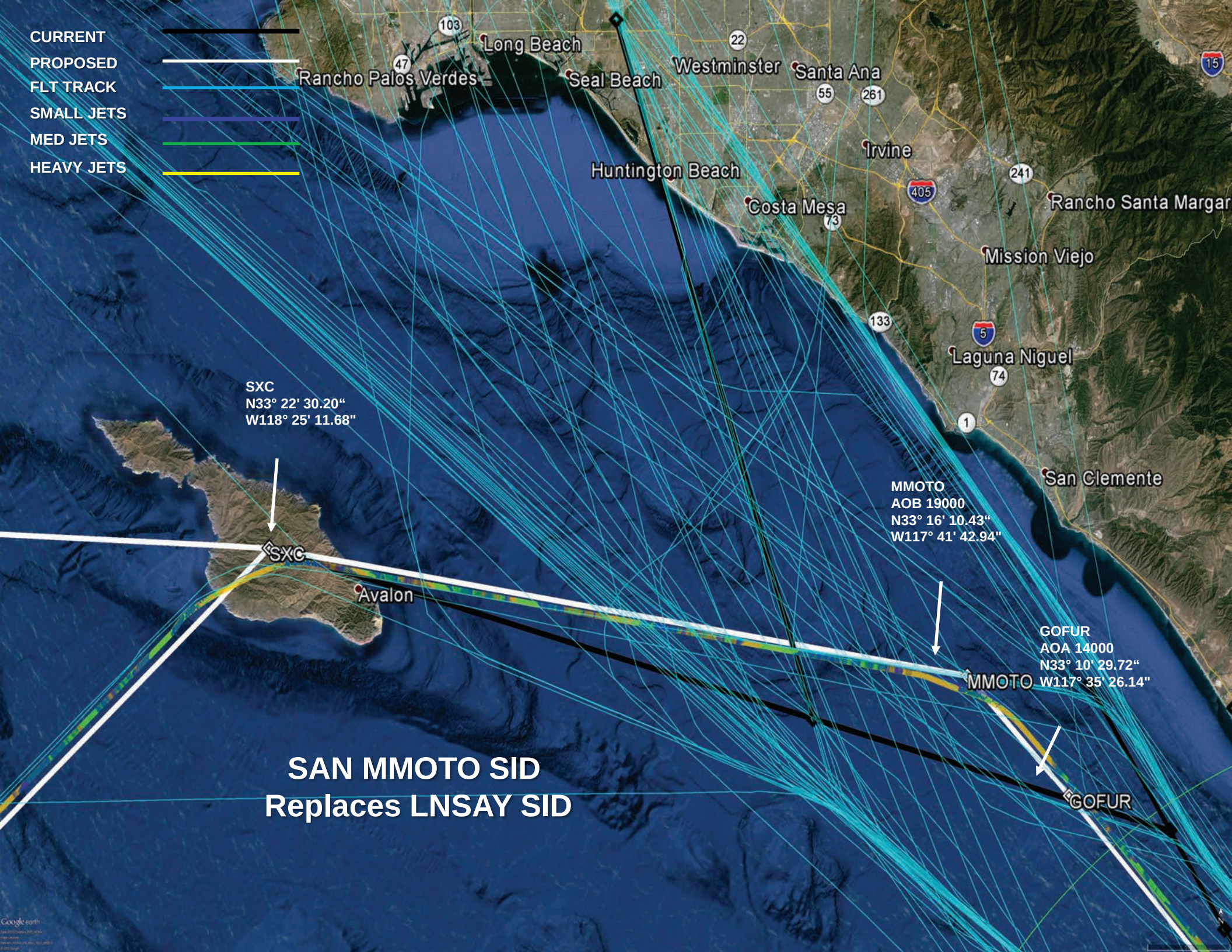
CURRENT
PROPOSED
FLT TRACK
SMALL JETS
MED JETS
HEAVY JETS
Long Beach
Rancho Palos Verdes
Seal Beach
Westminster
Santa Ana
Irvine
Huntington Beach
Costa Mesa
Rancho Santa Margar
Mission Viejo
Laguna Niguel
San Clemente
Avalon
SXC
MMOTO
GOFUR
SXC
N33° 22' 30.20“
W118° 25' 11.68"
MMOTO
AOB 19000
N33° 16' 10.43“
W117° 41' 42.94"
GOFUR
AOA 14000
N33° 10' 29.72“
W117° 35' 26.14"
SAN MMOTO SID
Replaces LNSAY SID

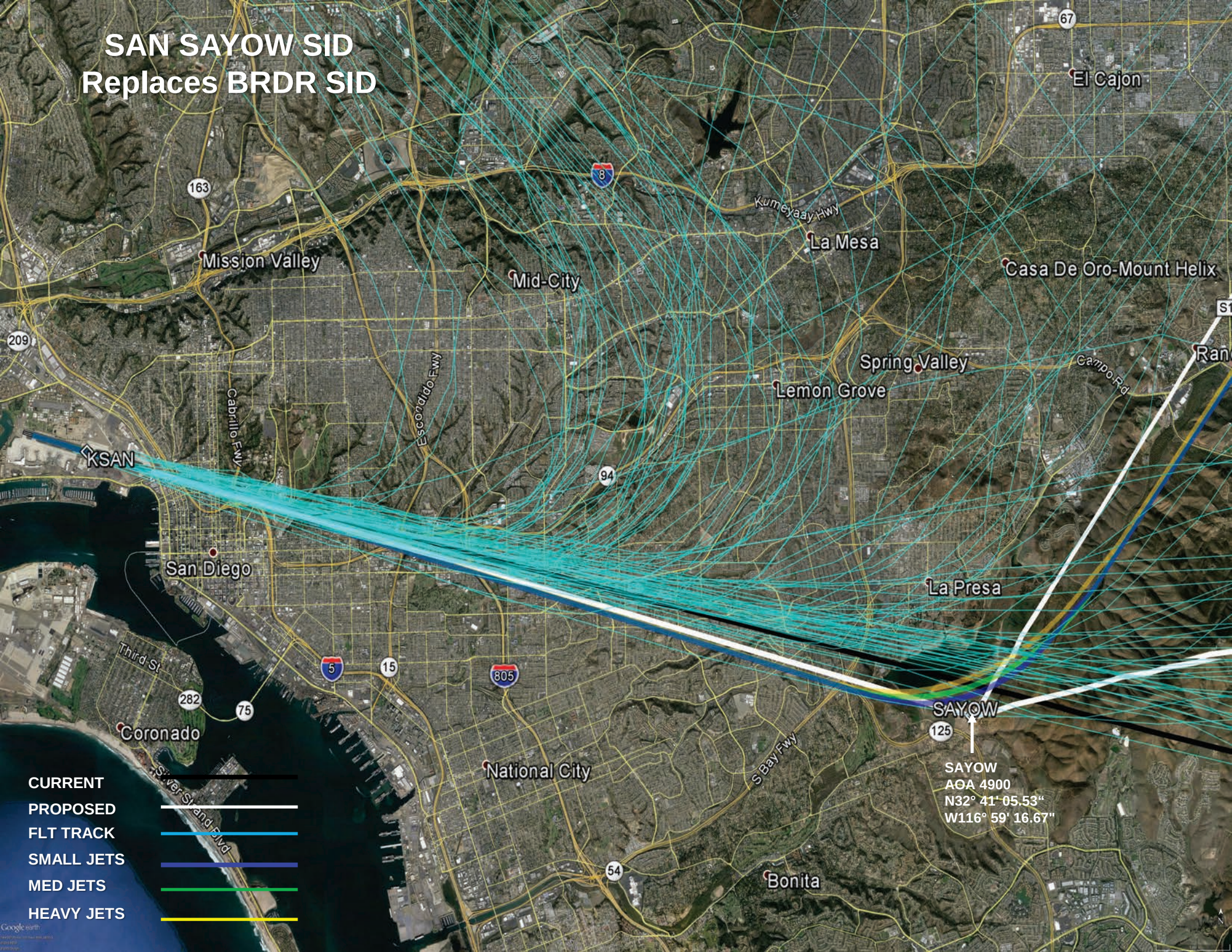
SAN SAYOW SID
Replaces BRDR SID
El Cajon
Kumeyaay Hwy
La Mesa
Mission Valley
Mid-City
Casa De Oro-Mount Helix
Spring Valley
Lemon Grove
Campo Rd
Cabrillo Fwy
Escondido Fwy
KSAN
San Diego
La Presa
Third St
Coronado
National City
S Bay Fwy
Silver Strand Blvd
Bonita
SAYOW
SAYOW
AOA 4900
N32° 41' 05.53"
W116° 59' 16.67"
CURRENT
PROPOSED
FLT TRACK
SMALL JETS
MED JETS
HEAVY JETS

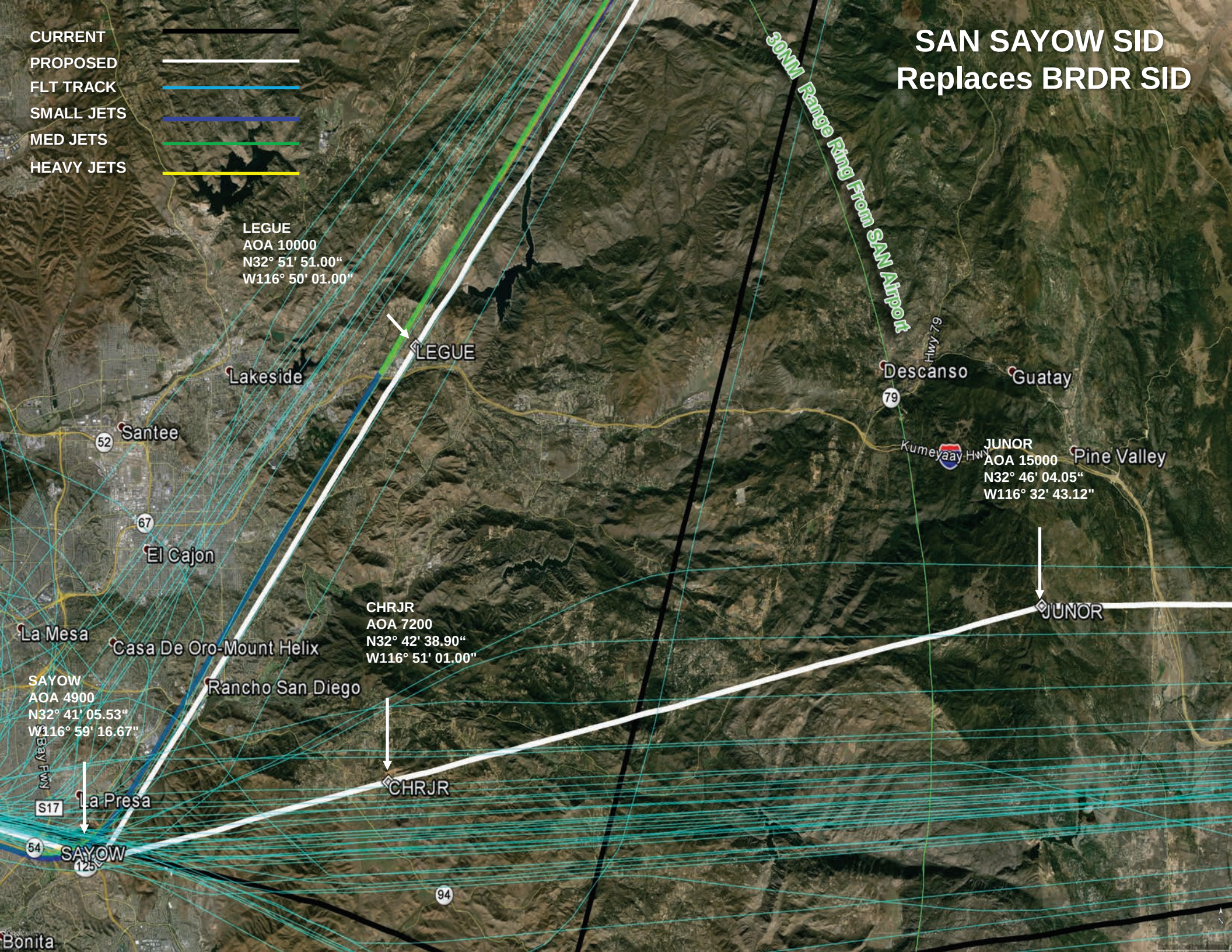
CURRENT
PROPOSED
FLT TRACK
SMALL JETS
MED JETS
HEAVY JETS
SAN SAYOW SID
Replaces BRDR SID
30NM Range Ring From SAN Airport
LEGUE
AOA 10000
N32° 51' 51.00“
W116° 50' 01.00"
LEGUE
Lakeside
Santee
52
67
El Cajon
La Mesa
Casa De Oro-Mount Helix
Rancho San Diego
CHRJR
AOA 7200
N32° 42' 38.90“
W116° 51' 01.00"
CHRJR
SAYOW
AOA 4900
N32° 41' 05.53“
W116° 59' 16.67"
Bay Fwy
S17
La Presa
54
SAYOW
125
94
Bonita
Descanso
Guatay
79
Hwy 67
Kumeyaay Hwy
JUNOR
AOA 15000
N32° 46' 04.05“
W116° 32' 43.12"
Pine Valley
JUNOR

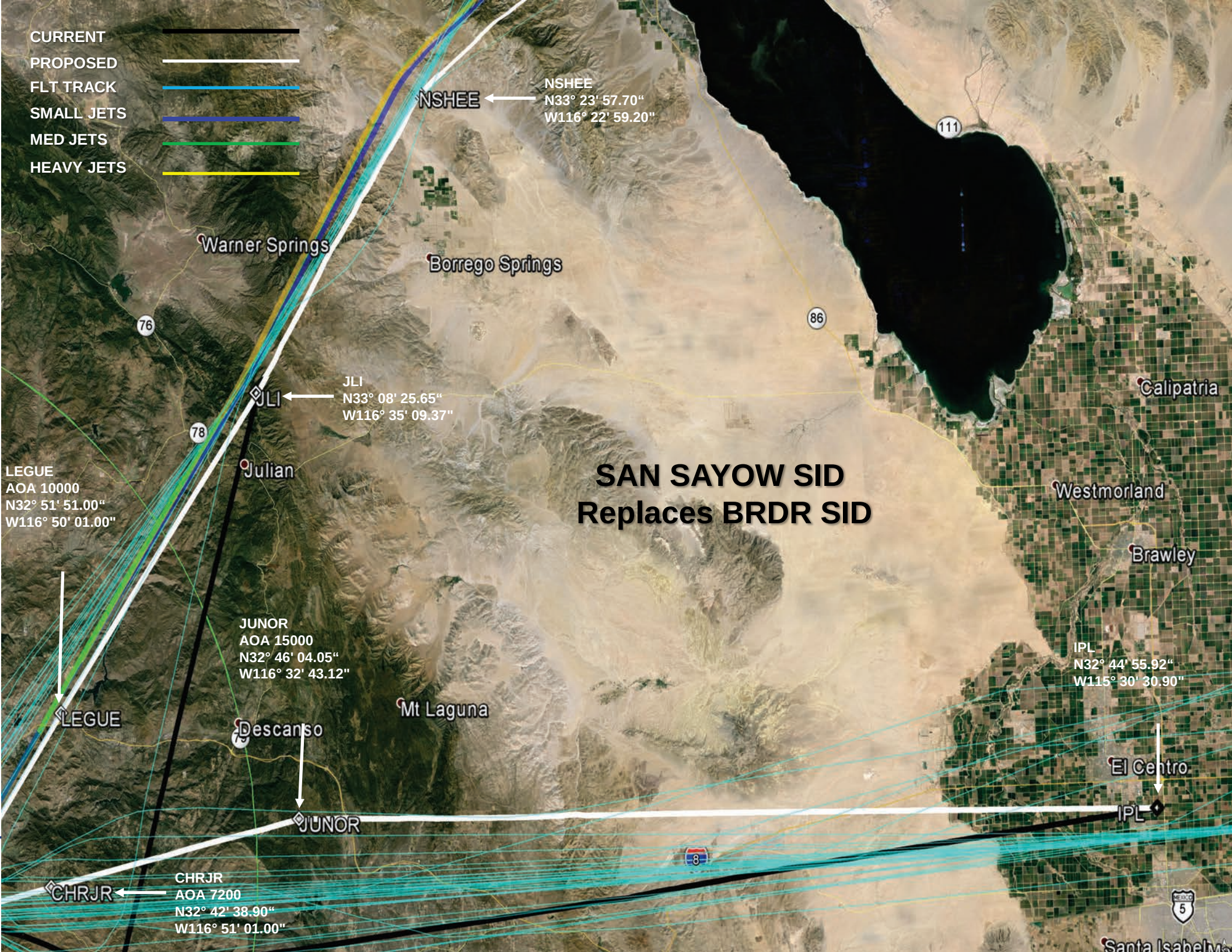
CURRENT
PROPOSED
FLT TRACK
SMALL JETS
MED JETS
HEAVY JETS
NSHEE
NSHEE
N33° 23' 57.70“
W116° 22' 59.20"
Warner Springs
Borrego Springs
76
86
111
JLI
JLI
N33° 08' 25.65“
W116° 35' 09.37"
78
Julian
Calipatria
LEGUE
AOA 10000
N32° 51' 51.00“
W116° 50' 01.00"
SAN SAYOW SID
Replaces BRDR SID
Westmorland
Brawley
JUNOR
AOA 15000
N32° 46' 04.05“
W116° 32' 43.12"
IPL
N32° 44' 55.92“
W115° 30' 30.90"
Mt Laguna
LEGUE
Descanso
79
El Centro
JUNOR
IPL
8
CHRJR
CHRJR
AOA 7200
N32° 42' 38.90“
W116° 51' 01.00"
5
Santa Isabel